

NOTICE!!

These documents have been scanned!

Do not place un-scanned documents beneath this notice!

Do not remove this notice from this file!

GPO Jacket No. 560-102
Print Order 61540
Rise Business Services, LLC
Job=AZ15 5/6/2019



Box Number= AZ15022



Claim Begin-End: AMC434563-AMC434566

1 Initial Receipt



AZ15022-11

AMC434518-AMC435476

United States Department of the Interior
Bureau of Land Management
 LANDS/RECREATION & PLANNING
 ONE N CENTRAL AVE
 PHOENIX, AZ 85004 -2203
 Phone: 602-417-9200

Receipt

No: 3428042

Transaction #: 3527070	
Date of Transaction: 11/09/2015	
CUSTOMER:	
DONOVAN SCHUYLER PO BOX 749 CONGRESS, AZ 85332-0749 US	

ENTERED
 NOV 16 2015
ER

LINE #	QTY	DESCRIPTION	REMARKS	UNIT PRICE	TOTAL
1	4.00	LOCATABLE MINERALS / MINING CLAIMS-NEW, UNADJUD, ONE OR MORE AUTH NOS / NEW MINING CLAIMS LOCATION FEE CASES: AMC434563/\$37.00, AMC434564/\$37.00, AMC434565/\$37.00, AMC434566/\$37.00		- n/a -	148.00
2	4.00	LOCATABLE MINERALS / MINING CLAIMS-NEW, UNADJUD, ONE OR MORE AUTH NOS / NEW MINING CLAIM PROCESSING FEE CASES: AMC434563/\$20.00, AMC434564/\$20.00, AMC434565/\$20.00, AMC434566/\$20.00		- n/a -	80.00
3	4.00	LOCATABLE MINERALS / MINING CLAIMS-NEW, UNADJUD, ONE OR MORE AUTH NOS / NEW MINING CLAIMS MAINTENANCE FEE CASES: AMC434563/\$155.00, AMC434564/\$155.00, AMC434565/\$155.00, AMC434566/\$155.00		- n/a -	620.00
4	1.00	LOCATABLE MINERALS / MINING CLAIMS-NOT NEW-UNADJUD, ONE AUTH NO. ONLY / MINING CLAIM MONEY RECEIVED CASES: AMC433892/\$40.00	QCD - 4	- n/a -	40.00
TOTAL:					\$888.00

PAYMENT INFORMATION				
1	AMOUNT:	888.00	POSTMARKED:	N/A
	TYPE:	CASH	RECEIVED:	11/09/2015
	NAME:	SCHUYLER, DONOVAN PO BOX 749 CONGRESS AZ 85332-0749 US		

REMARKS

This receipt was generated by the automated BLM Collections and Billing System and is a paper representation of a portion of the official electronic record contained therein.

NOTICE!!

These documents have been scanned!

Do not place un-scanned documents beneath this notice!

Do not remove this notice from this file!

GPO Jacket No. 560-102
Print Order 61540
Rise Business Services, LLC
Job=AZ15 5/6/2019



Box Number= AZ15022



Claim Begin-End: AMC434563-AMC434566

2 Correspondence



AZ15022-11

AMC434518-AMC435476



United States Department of the Interior



BUREAU OF LAND MANAGEMENT

Arizona State Office

One North Central Avenue, Suite 800

Phoenix, Arizona 85004-4427

www.blm.gov/az/

MAR 3 1 2016

In Reply Refer To:
3800 (9200) IR
AMC434563

CERTIFIED MAIL – RETURN RECEIPT REQUESTED 7015 3010 0000 3945 1476

NOTICE

DONOVAN SCHUYLER : This Decision Affects Those Claims
PO BOX 749 : Shown in the Block Below.
CONGRESS, AZ 85332 :

AMC434564
GOLD FIELD

Transfer(s) Not Processed


A conveyance document to transfer ownership of the mining claim(s) listed above was received by the Bureau of Land Management (BLM) Arizona State Office. The transfer(s) of ownership cannot be processed for the following reason(s):



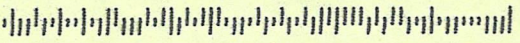
The Quitclaim Deed that was submitted to the BLM is missing the Notary Public's, Brianna Barksdale, Notarial Seal. Please have the Notary Public affix their seal onto the document with the BLM stamp and resubmit to the BLM or submit a new Quitclaim Deed with all appropriate signatures to include Notary Public's seal. No additional fees are necessary.

If appropriate, please submit a corrected conveyance document, required documents, or additional fees, within 30 days of your receipt of this notice. If the required information is not received within the 30-day timeframe, no further action will be taken, and the BLM will retain the non-refundable processing fees submitted.

If additional information is required, please contact Iran Reyman at (602) 417-9355. Please include your AMC serial number(s) on all correspondence.

Rebecca Heick
Deputy State Director
Lands, Minerals and Energy Division

SENDER: COMPLETE THIS SECTION	COMPLETE THIS SECTION ON DELIVERY														
<ul style="list-style-type: none"> ■ Complete items 1, 2, and 3. ■ Print your name and address on the reverse so that we can return the card to you. ■ Attach this card to the back of the mailpiece, or on the front if space permits. 	<p>A. Signature <input checked="" type="checkbox"/> <i>Donovan Schuyler</i> <input type="checkbox"/> Agent <input type="checkbox"/> Addressee</p>														
<p>1. Article Addressed to: DONOVAN SCHUYLER PO BOX 749 CONGRESS, AZ 85332 920/IR/AMC434561/AMC434563</p>	<p>B. Received by (Printed Name) <i>Donovan Schuyler</i> C. Date of Delivery <i>4/6/16</i></p>														
 9590 9403 0984 5271 0616 37	<p>D. Is delivery address different from item 1? <input type="checkbox"/> Yes <input checked="" type="checkbox"/> No If YES, enter delivery address below: <input type="checkbox"/> No</p> <p style="text-align: center;">2016 APR -8 P 3:18</p> <p style="text-align: center;">PHOENIX, ARIZONA</p>														
<p>2. Article Number (Transfer from service label) 7015 3010 0000 3945 1476</p>	<p>3. Service Type</p> <table border="0"> <tr> <td><input type="checkbox"/> Adult Signature</td> <td><input type="checkbox"/> Priority Mail Express®</td> </tr> <tr> <td><input type="checkbox"/> Adult Signature Restricted Delivery</td> <td><input type="checkbox"/> Registered Mail™</td> </tr> <tr> <td><input checked="" type="checkbox"/> Certified Mail®</td> <td><input type="checkbox"/> Registered Mail Restricted Delivery</td> </tr> <tr> <td><input type="checkbox"/> Certified Mail Restricted Delivery</td> <td><input type="checkbox"/> Return Receipt for Merchandise</td> </tr> <tr> <td><input type="checkbox"/> Collect on Delivery</td> <td><input checked="" type="checkbox"/> Signature Confirmation™</td> </tr> <tr> <td><input type="checkbox"/> Collect on Delivery Restricted Delivery</td> <td><input type="checkbox"/> Signature Confirmation Restricted Delivery</td> </tr> <tr> <td><input type="checkbox"/> Restricted Delivery</td> <td></td> </tr> </table>	<input type="checkbox"/> Adult Signature	<input type="checkbox"/> Priority Mail Express®	<input type="checkbox"/> Adult Signature Restricted Delivery	<input type="checkbox"/> Registered Mail™	<input checked="" type="checkbox"/> Certified Mail®	<input type="checkbox"/> Registered Mail Restricted Delivery	<input type="checkbox"/> Certified Mail Restricted Delivery	<input type="checkbox"/> Return Receipt for Merchandise	<input type="checkbox"/> Collect on Delivery	<input checked="" type="checkbox"/> Signature Confirmation™	<input type="checkbox"/> Collect on Delivery Restricted Delivery	<input type="checkbox"/> Signature Confirmation Restricted Delivery	<input type="checkbox"/> Restricted Delivery	
<input type="checkbox"/> Adult Signature	<input type="checkbox"/> Priority Mail Express®														
<input type="checkbox"/> Adult Signature Restricted Delivery	<input type="checkbox"/> Registered Mail™														
<input checked="" type="checkbox"/> Certified Mail®	<input type="checkbox"/> Registered Mail Restricted Delivery														
<input type="checkbox"/> Certified Mail Restricted Delivery	<input type="checkbox"/> Return Receipt for Merchandise														
<input type="checkbox"/> Collect on Delivery	<input checked="" type="checkbox"/> Signature Confirmation™														
<input type="checkbox"/> Collect on Delivery Restricted Delivery	<input type="checkbox"/> Signature Confirmation Restricted Delivery														
<input type="checkbox"/> Restricted Delivery															
<p>PS Form 3811, July 2015 PSN 7530-02-000-9053</p>	<p>Domestic Return Receipt</p>														

<p style="text-align: center;">USPS TRACKING#</p>  9590 9403 0984 5271 0616 37		<p>First-Class Mail Postage & Fees Paid USPS Permit No. G-10</p>
<p>United States Postal Service</p>	<p>* Sender: Please print your name, address, and ZIP+4® in this box*</p> <p style="text-align: center;"> UNITED STATES DEPARTMENT OF THE INTERIOR Bureau of Land Management Arizona State Office One N. Central Avenue, Suite 800 Phoenix, AZ 85004-4427 </p>	
<p>04442700</p>		

at the request of DONOVAN SCHUYLER

When recorded mail to :

BRYAN GARVER
PO BOX 532
SOMERSET, CO, 81434

SPACE ABOVE THIS LINE FOR RECORDER'S USE

NO AFFIDAVIT OF VALUE IS REQUIRED UNDER A.R.S. § 11 ARS 1134 (A)(6)
QUIT CLAIM DEED

EFFECTIVE FEBRUARY 25, 2016

For consideration of FIFTEEN DOLLARS , AND OTHER VALUABLE CONSIDERATIONS , I OR WE,
DONOVAN SCHUYLER(COLLECTIVELY,"GRANTOR"), DO

HEREBY QUIT-CLAIM TO BRYAN GARVER, AND WAYNE GARVER

ALL RIGHT, TITLE OR INTEREST IN THE FOLLOWING REAL PROPERTY SITUATED IN YAVAPAI COUNTY, ARIZONA:
THE FOLLOWING UNPATENTED FEDERAL PLACER MINING CLAIM, TOGETHER WITH ALL RIGHTS AND PRIVILEGES
APPURTENANT THERETO (COLLECTIVELY, THE "CLAIM"), GOLD FIELD, AMC 434564 LOCATED IN TOWNSHIP 9N , RANGE 5W,
SECTION 24 AS RECORDED AS RECEPTION NUMBER 2015-0053274 IN THE YAVAPAI COUNTY RECORDERS OFFICE
OF THE GILA AND SALT RIVER BASE AND MERIDIAN LOCATED IN THE EAST 1/2 OF THE SE 1/4 OF THE NE 1/4 OF SECTION 24,
TOWNSHIP 9N, RANGE 5W .

DATED: APRIL 6, 2016

Donovan Schuyler

DONOVAN MICHAEL SCHUYLER

State of Arizona }
County of YAVAPAI } ss.

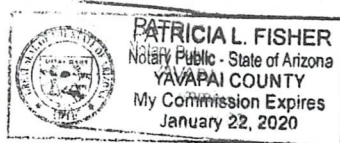
The foregoing instrument was acknowledged before me this 6th day of April, 2016, by

Donovan Schuyler

Patricia L. Juski
NOTARY PUBLIC

My commission expires:

1-22-2020





2016 APR - 8 P 3:18

CLM / RECORDS OFFICE

ENTERED
APR 13 2016
BY: JP

CERTIFIED MAIL

Donovan Schuyler
PO Box 749
Congress, AZ 85332



U.S. POSTAGE
PAID
CONGRESS, AZ
85332
FEB 25, 16
AMOUNT

\$3.94

R2304W121235-05

RECEIVED
BLM

OFFICE 7015 0640 0007 8977 8643

1022


85004

2016 MAR -1 P 3:18

PHOENIX, ARIZONA


Bureau of Land Management
1 North Central Avenue, Suite 800
Phoenix, AZ, 85004-4427

8500484427 C041




Donovan Schuyler
Po Box 749
Congress, AZ 85332

CERTIFIED MAIL®



PHOENIX AZ 852

06 APR 2016 PM 6 L



DELIVERED TO OFFICE 7015 0640 0007 8977 9541

2016 APR -8 P 3:18

PHOENIX, ARIZONA

Bureau of Land Management
One North Central Avenue, Suite 800
Phoenix, AZ 85004-4427

85004442700



U.S. POSTAGE
PAID
CONGRESS, AZ
85332
APR 06, 16
AMOUNT

\$3.45

**United States Department of the Interior
Bureau of Land Management
LANDS/RECREATION & PLANNING
ONE N CENTRAL AVE
PHOENIX, AZ 85004 -2203
Phone: 602-417-9200**

Receipt

No: 3506602

Transaction #: 3607765	
Date of Transaction: 03/02/2016	
CUSTOMER:	
DONOVAN SCHUYLER PO BOX 749 CONGRESS, AZ 85332-0749 US	

LINE #	QTY	DESCRIPTION	REMARKS	UNIT PRICE	TOTAL
1	1.00	LOCATABLE MINERALS / MINING CLAIMS- NOT NEW-UNADJUD, ONE AUTH NO. ONLY / MINING CLAIM MONEY RECEIVED CASES: AMC434564/\$20.00	TRF/2	- n/a -	20.00
TOTAL:					\$20.00

PAYMENT INFORMATION					
1	AMOUNT:	20.00	POSTMARKED:	02/25/2016	
	TYPE:	CHECK	RECEIVED:	03/01/2016	
	CHECK NO:	23422133182			
	NAME:	SCHUYLER, DONOVAN PO BOX 749 CONGRESS AZ 85332-0749 US			

REMARKS

This receipt was generated by the automated BLM Collections and Billing System and is a paper representation of a portion of the official electronic record contained therein.



United States Department of the Interior



BUREAU OF LAND MANAGEMENT

Arizona State Office

One North Central Avenue, Suite 800

Phoenix, Arizona 85004-4427

www.blm.gov/az/

MAR 31 2016

In Reply Refer To:
3800 (9200) IR
AMC434563

CERTIFIED MAIL – RETURN RECEIPT REQUESTED 7015 3010 0000 3945 1476

NOTICE

DONOVAN SCHUYLER	:	This Decision Affects Those Claims
PO BOX 749	:	Shown in the Block Below.
CONGRESS, AZ 85332	:	

AMC434564
GOLD FIELD

Transfer(s) Not Processed

A conveyance document to transfer ownership of the mining claim(s) listed above was received by the Bureau of Land Management (BLM) Arizona State Office. The transfer(s) of ownership cannot be processed for the following reason(s):

The Quitclaim Deed that was submitted to the BLM is missing the Notary Public's, Brianna Barksdale, Notarial Seal. Please have the Notary Public affix their seal onto the document with the BLM stamp and resubmit to the BLM or submit a new Quitclaim Deed with all appropriate signatures to include Notary Public's seal. No additional fees are necessary.

If appropriate, please submit a corrected conveyance document, required documents, or additional fees, within 30 days of your receipt of this notice. If the required information is not received within the 30-day timeframe, no further action will be taken, and the BLM will retain the non-refundable processing fees submitted.

If additional information is required, please contact Iran Reyman at (602) 417-9355. Please include your AMC serial number(s) on all correspondence.

Rebecca Heick

Rebecca Heick
Deputy State Director
Lands, Minerals and Energy Division

2016 APR -8 P 3 19
BLM

NOTICE!!

These documents have been scanned!

Do not place un-scanned documents beneath this notice!

Do not remove this notice from this file!

GPO Jacket No. 560-102
Print Order 61540
Rise Business Services, LLC
Job=AZ15 5/6/2019



Box Number= AZ15022



Claim Begin-End: AMC434563-AMC434566

3 Transfers



AZ15022-11

AMC434518-AMC435476

CALIFORNIA CERTIFICATE OF ACKNOWLEDGMENT

A notary public or other officer completing this certificate verifies only the identity of the individual who signed the document to which this certificate is attached, and not the truthfulness, accuracy, or validity of that document.

State of California)

County of Lake)

On October 9th, 2018 before me, Sophia Koot, Notary Public
(here insert name and title of the officer)

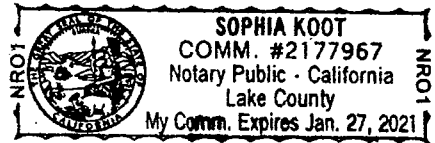
personally appeared Ronald Posey & Mary Posey

who proved to me on the basis of satisfactory evidence to be the person(s) whose name(s) is/are subscribed to the within instrument and acknowledged to me that he/she/they executed the same in his/her/their authorized capacity(ies), and that by his/her/their signature(s) on the instrument the person(s), or the entity upon behalf of which the person(s) acted, executed the instrument.

I certify under PENALTY OF PERJURY under the laws of the State of California that the foregoing paragraph is true and correct.

WITNESS my hand and official seal.

Signature Sophia Koot



(Seal)

Optional Information

Although the information in this section is not required by law, it could prevent fraudulent removal and reattachment of this acknowledgment to an unauthorized document and may prove useful to persons relying on the attached document.

Description of Attached Document

The preceding Certificate of Acknowledgment is attached to a document titled/for the purpose of Quit Claim Deed

containing 1 pages, and dated 0

The signer(s) capacity or authority is/are as:

- Individual(s)
- Attorney-in-Fact
- Corporate Officer(s) Ronald Posey
Title(s)
- Mary Posey
- Guardian/Conservator
- Partner - Limited/General
- Trustee(s)
- Other: _____

representing: _____
Name(s) of Person(s) or Entity(ies) Signer is Representing

RECEIVED
 BLM A7
 PHOENIX, ARIZONA
 DEC 19 10 23 AM '18

Method of Signer Identification: _____



Proved to me on the basis of satisfactory evidence:
 form(s) of identification credible witness(es)

Notarial event is detailed in notary journal on:
 Page # _____ Entry # _____

Notary contact: _____


Other

Additional Signer(s) Signer(s) Thumbprint(s)

CERTIFIED MAIL

RICHARD RADONICH
14720 MOHLUC DR
Red BLUFF CA 96080



7018 0680 0000 5742 291



1000

85004-4427

U.S. POSTAGE
FCM LETTER
RED BLUFF,
96080
DEC 14, 18
AMOUNT

\$3.9

R2305K131283

RECEIVED
BLM AZ STATE OFFICE

2018 DEC 19 P 2:23

PHOENIX, ARIZONA

UNITED STATES
DEPARTMENT OF THE INTERIOR
BUREAU OF LAND MANAGEMENT
ARIZONA STATE OFFICE
1 NORTH CENTRAL AVENUE, SUITE 800
PHOENIX, ARIZONA 85004-4427

8500434427 CD41

United States Department of the Interior
Bureau of Land Management
 DIV OF LANDS, MINRLS & ENERGY
 ONE N CENTRAL AVE
 PHOENIX, AZ 85004 -4427
 Phone: 602-417-9200

Receipt	
No:	4339344

Transaction #: 4456186
Date of Transaction: 12/20/2018
CUSTOMER:
RICHARD RADONICH 14720 MOLLUC DR RED BLUFF, CA 96080-9569 US

LINE #	QTY	DESCRIPTION	REMARKS	UNIT PRICE	TOTAL
1	1.00	LOCATABLE MINERALS / MINING CLAIMS- NOT NEW-UNADJUD, ONE AUTH NO. ONLY / MINING CLAIM MONEY RECEIVED CASES: AMC434563/\$15.00	QUIT CLAIM/1	- n/a -	15.00
TOTAL:					\$15.00

PAYMENT INFORMATION			
1	AMOUNT:	15.00	POSTMARKED: N/A
	TYPE:	CHECK	RECEIVED: 12/20/2018
	CHECK NO:	2216	
	NAME:	RADONICH, RICHARD 14720 MOLLUC DR RED BLUFF CA 96080-9569 US	

REMARKS

This receipt was generated by the automated BLM Collections and Billing System and is a paper representation of a portion of the official electronic record contained therein.

at the request of : **Donovan Schuyler**

When recorded mail to :

**CASEY E. KORNOELJE
7221 2 MILE RD NE
ADA, MI 49301-8754**

434563

SPACE ABOVE THIS LINE FOR RECORDER'S USE

**NO AFFIDAVIT OF VALUE IS REQUIRED UNDER A.R.S. § 11 ARS 1134 (A)(6)
QUIT CLAIM DEED**

EFFECTIVE AS OF JULY 14, 2016

**FOR CONSIDERATION OF FIFTEEN DOLLARS, AND OTHER VALUABLE CONSIDERATIONS, I OR WE,
DONOVAN SCHUYLER (COLLECTIVELY, "GRANTOR"), DO
HEREBY QUIT-CLAIM TO **CASEY E. KORNOELJE****

**ALL RIGHT, TITLE OR INTEREST IN THE FOLLOWING REAL PROPERTY SITUATED IN YAVAPAI COUNTY, ARIZONA:
THE FOLLOWING UNPATENTED FEDERAL PLACER MINING CLAIM, TOGETHER WITH ALL RIGHTS AND PRIVILEGES
APPURTENANT THERETO (COLLECTIVELY, THE "CLAIM"), IC GOLD AMC 434566 LOCATED IN TOWNSHIP 9N , RANGE 5W,
SECTION 24 AS RECORDED AS RECEPTION NUMBER 2015-0053275 IN THE YAVAPAI COUNTY RECORDERS OFFICE
OF THE GILA AND SALT RIVER BASE AND MERIDIAN LOCATED IN THE EAST 1/2 OF THE NE 1/4 OF THE NE 1/4 OF SECTION 24,
TOWNSHIP 9N, RANGE 5W .**

DATED: JULY 19, 2016

Donovan Schuyler

DONOVAN SCHUYLER

State of Arizona }
 } ss.
County of YAVAPAI }


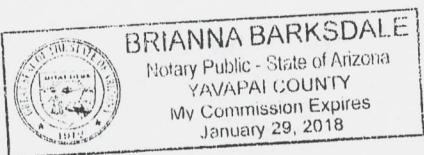
The foregoing instrument was acknowledged before me this 19 day of July, 2016 by

Donovan Schuyler

Brianna Barksdale

NOTARY PUBLIC

My commission expires: Jan 29 2018



RECEIVED
BLM AUSTIN
2016 JUL 22 P 3:18
PHOENIX, ARIZONA

CERTIFIED MAIL


DONOVAN SCHUYLER
PO Box 749
Congress, AZ, 85332



PHOENIX AZ 852

19 JUL 2016 PM 10 L

7015 0640 0007 8977 6472



U.S. POSTAGE
PAID
CONGRESS, AZ
85332
JUL 19, 16
AMOUNT

\$3.30

R2304W121235-05



85004

Bureau of Land Management
1 NORTH CENTRAL AVENUE
Phoenix, AZ, 85004-4427

RECEIVED
BLM AZ STATE OFFICE
2016 JUL 22 P 3:18
PHOENIX ARIZONA
SUITE 800

85004-442700



United States Department of the Interior
Bureau of Land Management
 DIV OF LANDS, MINRLS & ENERGY
 ONE N CENTRAL AVE
 PHOENIX, AZ 85004 -4427
 Phone: 602-417-9200

Receipt

No: 3613113

Transaction #: 3716658	
Date of Transaction: 07/25/2016	
CUSTOMER:	
DONOVAN SCHUYLER PO BOX 749 CONGRESS, AZ 85332-0749 US	

LINE #	QTY	DESCRIPTION	REMARKS	UNIT PRICE	TOTAL
1	1.00	LOCATABLE MINERALS / MINING CLAIMS- NOT NEW-UNADJUD, ONE AUTH NO. ONLY / MINING CLAIM MONEY RECEIVED CASES: AMC434566/\$10.00	QCD - 1	- n/a -	10.00
TOTAL:					\$10.00

PAYMENT INFORMATION					
1	AMOUNT:	10.00	POSTMARKED:	07/19/2016	
	TYPE:	CHECK	RECEIVED:	07/22/2016	
	CHECK NO:	19546743082			
	NAME:	SCHUYLER, DONOVAN PO BOX 749 CONGRESS AZ 85332-0749 US			

REMARKS

This receipt was generated by the automated BLM Collections and Billing System and is a paper representation of a portion of the official electronic record contained therein.

NOTICE!!

These documents have been scanned!

Do not place un-scanned documents beneath this notice!

Do not remove this notice from this file!

GPO Jacket No. 560-102
Print Order 61540
Rise Business Services, LLC
Job=AZ15 5/6/2019



Box Number= AZ15022



Claim Begin-End: AMC434563-AMC434566

4 Annual Filings



AZ15022-11

AMC434518-AMC435476

UNITED STATES
DEPARTMENT OF THE INTERIOR
BUREAU OF LAND MANAGEMENT

AMC 434563

CREDIT CARD PAYMENT
For Mining Claim Maintenance Fee

THIS IS A CHANGE OF ADDRESS

TELEPHONE SUBMISSION - ACCURACY OF THE BELOW INFORMATION IS THE RESPONSIBILITY OF THE CLAIMANT/OWNER

NAME RANDALL DAVIS
ADDRESS 2164 W PAINTED SUNSET CIRCLE
CITY TUCSON STATE AZ ZIP 85745
PHONE # 317-285-8290 7

SEND RECEIPT TO Above address
 Other (Include Name and Mailing Address):

AMC NUMBER
434565

CLAIM/SITE NAME
GOLD TOP

1 # of Claim/Site
x 165.00 Each
\$ 165.00 Total Charged EG (INITIALS)

RECEIPT # 4519955

DATE STAMP

RECEIVED
STATE OFFICE
2019 JUL 31 A 9:38
PHOENIX, ARIZONA

***** FOR OFFICIAL USE ONLY *****

DATE

ENTERED

INITIALS _____

VERIFIED _____

BY: [Signature]

AUG 06 2019

United States Department of the Interior
Bureau of Land Management
 DIV OF LANDS, MINRLS & ENERGY
 ONE N CENTRAL AVE
 PHOENIX, AZ 85004 -4427
 Phone: 602-417-9200

Receipt

No: 4519955

Transaction #: 4640588	
Date of Transaction: 07/31/2019	
CUSTOMER:	
RANDALL DAVIS 2164 W PAINTED SUNSET CIR TUCSON, AZ 85745-7032 US	

LINE #	QTY	DESCRIPTION	REMARKS	UNIT PRICE	TOTAL
1	1.00	LOCATABLE MINERALS / MINING CLAIMS- NOT NEW-UNADJUD, ONE AUTH NO. ONLY / MINING CLAIM MONEY RECEIVED CASES: AMC434565/\$165.00	2020 MAINT (1)	- n/a -	165.00
TOTAL:					\$165.00

PAYMENT INFORMATION			
NOTE: Items will appear on credit card statement as "Bureau of Land Mgmt CO".			
1	AMOUNT:	165.00	POSTMARKED: N/A
	TYPE:	CREDIT CARD	RECEIVED: 07/31/2019
	NAME:	DAVIS, RANDALL 2164 W PAINTED SUNSET CIR TUCSON AZ 85745-7032 US	
	CARD NO:	XXXXXXXXXXXX3645	AUTH CODE: 175220
	NAME ON CARD:	RANDALL L DAVIS	
	SIGNATURE:	OVER THE PHONE	

REMARKS

This receipt was generated by the automated BLM Collections and Billing System and is a paper representation of a portion of the official electronic record contained therein.

DEPARTMENT OF THE INTERIOR
BUREAU OF LAND MANAGEMENT
MINING CLAIMS

Run Date/Time: 7/11/2019

MC Maintenance Fees Paid Through the BLM Pay Portal
(by Date Paid)

Page 10 Of 61

CBS Receipt: 4370108

Printed For Lead File # AMC434563

Agency Tracking ID: 1549816448

Assessment Year: 2020

Paid On: 2/10/2019

Number of BLM Serial Nr: 1

Total Amount Paid: \$155.00

Claim Name	BLM Serial No	Lead File No	Amount Paid
GOLD TOP	AMC434565	AMC434563	\$155.00

*Refunded \$155
pd \$165 1/31/19 #4519955*

United States Department of the Interior
Bureau of Land Management
 BUSINESS & SUPPORT SVCS DIV
 ONE N CENTRAL AVE SUITE 800
 PHOENIX, AZ 85004 -4427
 Phone: 602-417-9200

Receipt

No: 4370108

Transaction #: 4487404	
Date of Transaction: 02/10/2019	
CUSTOMER:	
RANDALL L DAVIS 2164 W PAINTED SUNSET CR. TUCSON, AZ 85745 US	

LINE #	QTY	DESCRIPTION	REMARKS	UNIT PRICE	TOTAL
1	1.00	LOCATABLE MINERALS / MINING CLAIMS- NOT NEW-UNADJUD, ONE AUTH NO. ONLY / MINING CLAIM MONEY RECEIVED CASES: AMC434565/\$155.00		- n/a -	155.00
TOTAL:					\$155.00

PAYMENT INFORMATION			
NOTE: Items will appear on credit card statement as "BLM O Mining Claim".			
1	AMOUNT:	155.00	POSTMARKED: N/A
	TYPE:	CREDIT CARD	RECEIVED: 02/10/2019
	NAME:	RANDALL L DAVIS 2164 W PAINTED SUNSET CR. TUCSON AZ 85745 US	
	CARD NO:	XXXXXXXXXXXX3645	AUTH CODE: 193371
	NAME ON CARD:	RANDALL L DAVIS	
	SIGNATURE:	INTERNET	

REMARKS

This receipt was generated by the automated BLM Collections and Billing System and is a paper representation of a portion of the official electronic record contained therein.

DEPARTMENT OF THE INTERIOR
BUREAU OF LAND MANAGEMENT
MINING CLAIMS

Run Date/Time: 9/26/2018

MC Maintenance Fees Paid Through the BLM Pay Portal
(by Date Paid)

Page 4 Of 5

CBS Receipt: 4236533

Agency Tracking ID: 1534388923

Assessment Year: 2019

Paid On: 8/16/2018

Printed For Lead File # AMC434563

Number of BLM Serial Nr: 5

Total Amount Paid: \$775.00

Claim Name	BLM Serial No	Lead File No	Amount Paid
GOLD ORO	AMC433909	AMC433909	\$155.00
GOLD DEPOT	AMC434561	AMC434561	\$155.00
U GOLD	AMC434562	AMC434561	\$155.00
GOLD FIELD	AMC434564	AMC434563	\$155.00
SUPERSTITION GOLD #6	AMC437929	AMC437918	\$155.00

United States Department of the Interior
Bureau of Land Management
 BUSINESS & SUPPORT SVCS DIV
 ONE N CENTRAL AVE SUITE 800
 PHOENIX, AZ 85004 -4427
 Phone: 602-417-9200

Receipt

No: 4236533

Transaction #: 4351905	
Date of Transaction: 08/15/2018	
CUSTOMER:	
HARRY W GARVER PO BOX 813 CONGRESS, AZ 85332 US	

LINE #	QTY	DESCRIPTION	REMARKS	UNIT PRICE	TOTAL
1	1.00	LOCATABLE MINERALS / MINING CLAIMS-NOT NEW-UNADJUD, ONE AUTH NO. ONLY / MINING CLAIM MONEY RECEIVED CASES: AMC437929/\$775.00		- n/a -	775.00
TOTAL:					\$775.00

PAYMENT INFORMATION				
NOTE: Items will appear on credit card statement as "BLM O Mining Claim".				
1	AMOUNT:	775.00	POSTMARKED:	N/A
	TYPE:	CREDIT CARD	RECEIVED:	08/15/2018
	NAME:	HARRY W GARVER PO BOX 813 CONGRESS AZ 85332 US		
	CARD NO:	XXXXXXXXXXXX8461	AUTH CODE:	015164
	NAME ON CARD:	HARRY W GARVER		
	SIGNATURE:			

REMARKS

This receipt was generated by the automated BLM Collections and Billing System and is a paper representation of a portion of the official electronic record contained therein.

UNITED STATES
DEPARTMENT OF THE INTERIOR
BUREAU OF LAND MANAGEMENT

FORM APPROVED 426220
OMB NO.: 1004-0114
Expires: January 31, 2020

427434

AFFIDAVIT OF ANNUAL ASSESSMENT WORK

WHEN RECORDED, MAIL DOCUMENT TO:

NAME: RONALD POSEY

ADDRESS: 4598 HAWAINA WAY

CITY, STATE, ZIP: KELSEYVILLE, CA 95451

434563
433892
435529

FOR COUNTY RECORDER'S USE

No. of Claims 1

x \$10/claim

Total due BLM \$ 10.00

TO ALL WHOM IT MAY CONCERN:

1. The undersigned certifies that at least \$100 per claim was expended for development, labor and improvements, or equivalent value added, as the annual assessment work for the assessment year ending September 1, 2018 for the following contiguous unpatented mining claim(s), located in the County of YAVAPAI, in the State of ARIZONA.

BLM Serial No.	Name of Claim	Tp	Rg	Sec	Mer	County Recordation Book and Page No.	Co. Recording Date
AMC426221	Better Than Nothing2	9N	4W	20	GSR	2014-0003094	12/17/2013

4260036

INTERED
SEP 18 2018
BY: RVM

2. Type of labor and improvements (specify what was done and give the total value for that labor and improvement to show at least \$100 for each claim). If a geological, geochemical, or geophysical survey was performed, as per 30 U.S.C. 28-1, reference the title of the report of survey, give cost and date of the survey and report, and indicate it was filed with the County Recorder:

Description of Work Performed	Value of Work Performed	Date Work Was Performed
CLAIM IMPROVEMENTS	140.00	2017 - 2018

3. Name and mailing address of each person who performed the labor and improvements:

Name (please print)

RONALD POSEY

WALTER POSEY

Current Mailing Address (please print)

4598 HAWAIIA WAY KELSEYVILLE, CA 95451

P.O. BOX 95 SAN LEANDRO, CA 94577

4. Name and mailing address of each person who holds and claims the subject mining claim(s) for the valuable minerals contained therein. Be sure to indicate if there is a change of address:

Name (please print)

RONALD POSEY

WALTER POSEY

Current Mailing Address (please print)

4598 HAWAIIA WAY KELSEYVILLE, CA 95451

P.O. BOX 95 SAN LEANDRO, CA 94577

RECEIVED
 BLM
 AZ STATE OFFICE
 PHOENIX, ARIZONA
 2018 SEP -5 P 2:27

5. The undersigned testifies that on the date of July 27, 2018, all monuments required by law were erected upon the subject claim(s), and all notices required by law were posted on the subject claim(s) or copies thereof were in place, and at said date, each corner monument bore or contained

markings sufficient to appropriately designate the corner of the claim to which it pertains and the name of the claim(s).

I hereby certify under penalty of perjury under the laws of the State of ARIZONA that the foregoing statements are true and correct:

Ronald Posey

Date: Aug 26, 2018

(Signature of person responsible for above statement)

Title 18 U.S.C. 1001 and 43 U.S.C. 1212 make it a crime for any person knowingly and willfully to make to any department or agency of the United States any false, fictitious or fraudulent statements or representations as to any matter within its jurisdiction.

Notary Block

SUBSCRIBED AND SWORN TO before me, this 26th day of August 2018

By: Sophia Koot
(Signature of Affiant)

Title: Notary Public

My Commission Expires: JAN. 27th, 2021



INSTRUCTIONS *see attached affidavit.*

1. This is an optional form that may be used to satisfy the requirements for the Bureau of Land Management (BLM) under the provisions of 43 U.S.C. §1744 and 30 U.S.C. §28-28d and the regulations thereunder (43 CFR part 3835). Since local and State laws may vary, you should contact your local and State agencies where the claims are located to ensure all applicable laws and requirements are satisfied.
2. The claimant(s) must fill in the date in paragraph 1 for the applicable assessment year and the county and state where the claims are located.
3. All claim names, BLM serial numbers, legal descriptions, and original county recording information must be listed for the claims pertaining to this assessment notice.
4. The claimant(s) must complete paragraph 2 listing all labor or improvements which was performed on and did benefit the subject mining claims. The value and date of the labor or improvements must also be listed. The total amount of labor or improvements can be listed, but the total expenditure must equal at least \$100 for each claim.
5. The names and current mailing addresses of the person(s) performing the labor shall be listed in paragraph 3.
6. The name and current mailing address of each owner (claimant) of the claims shall be listed in paragraph 4. The mailing address shall be the owner's address and not the address of an agent or anyone representing the claimant. Be sure to note if there has been a change of address.
7. Paragraph 5 shall be completed to show the date it was verified that all monuments required by law were properly erected, all notices were posted, and that corners were appropriately designated for all claims listed.
8. An exact legible reproduction or duplicate (other than microfilm or other electronic media) of this affidavit or another type of affidavit of assessment work that you file or will file in the county where each claim is located, must be filed with the BLM on or before December 30 of the calendar year in which the assessment year ends. For mill or tunnel sites, a separate notice of intent to hold must be filed with the BLM on or before December 30. Requirements for filing a notice of intent to hold can be found at 43 CFR 3835.33.
9. A processing fee of \$10 for each claim listed must be remitted to the BLM along with this or any other affidavit of assessment work.

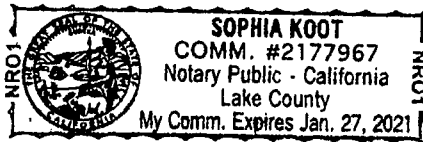
PHOENIX, ARIZONA
2018 SEP - 5 PM
RECEIVED
BLM AZ STATE OFFICE

A notary public or other officer completing this certificate verifies only the identity of the individual who signed the document to which this certificate is attached, and not the truthfulness, accuracy, or validity of that document.

State of California)
County of Lake)

Subscribed and sworn to (or affirmed) before me on this 26th day
of August, 2018, by Ronald Posey

proved to me on the basis of satisfactory evidence to be the person(s)
who appeared before me.



(Seal)

Signature Sophia Koot

RECEIVED
BLM AZ STATE OFF
2018 SEP - 5 P 2
PHOENIX, ARIZON

Optional Information


Although the information in this section is not required by law, it could prevent fraudulent removal and reattachment of this certificate to an unattached document and may prove useful to persons relying on the attached document.

Description of Attached Document

This certificate is attached to a document titled/for the purpose of

Annual Assessment Work
Ronald Posey

containing 3 pages, and dated _____

Additional Information	
Method of Affiant Identification	
Proved to me on the basis of satisfactory evidence: <input checked="" type="radio"/> form(s) of identification <input type="radio"/> credible witness(es)	
Notarial event is detailed in notary journal on: Page # _____ Entry # _____	
Notary contact: _____	
Other	
<input checked="" type="checkbox"/> Affiant(s) Thumbprint(s) <input type="checkbox"/> Describe: _____	
	

UNITED STATES
DEPARTMENT OF THE INTERIOR
BUREAU OF LAND MANAGEMENT

FORM APPROVED
OMB NO.: 1004-0114
Expires: January 31, 2020

AFFIDAVIT OF ANNUAL ASSESSMENT WORK

WHEN RECORDED, MAIL DOCUMENT TO:

NAME: RONALD POSEY

ADDRESS: 4598 HAWAINA WAY

CITY, STATE, ZIP: KELSEYVILLE, CA 95451

FOR COUNTY RECORDER'S USE

No. of Claims 5

x \$10/claim

Total due BLM \$ 50.00

TO ALL WHOM IT MAY CONCERN:

- The undersigned certifies that at least \$100 per claim was expended for development, labor and improvements, or equivalent value added, as the annual assessment work for the assessment year ending September 1, 2018 for the following contiguous unpatented mining claim(s), located in the County of YAVAPAI, in the State of ARIZONA.

BLM Serial No.	Name of Claim	Tp	Rg	Sec	Mer	County Recordation Book and Page No.	Co. Recording Date
AMC427434	Stockmyer North	9N	5W	25	GSR	2014-0009161	2/26/2014
AMC427435	Stockmyer North Ext	9N	5W	25	GSR	2014-0009162	2/26/2014
AMC427436	Stockmyer South	9N	5W	25	GSR	2014-0009163	2/26/2014
AMC427437	Stockmyer South Ext	9N	5W	25	GSR	2014-0009164	2/26/2014
AMC434563	Gold Bend	9N	5W	24	GSR	2016-001582	4/26/2016

RECEIVED
 MAY STATE OFFICE
 2018 SEP - 5 P 2:26
 YAVAPAI, ARIZONA

2. Type of labor and improvements (specify what was done and give the total value for that labor and improvement to show at least \$100 for each claim). If a geological, geochemical, or geophysical survey was performed, as per 30 U.S.C. 28-1, reference the title of the report of survey, give cost and date of the survey and report, and indicate it was filed with the County Recorder:

Description of Work Performed	Value of Work Performed	Date Work Was Performed
CLAIMS IMPROVEMENT	580.00	2017 - 2018

3. Name and mailing address of each person who performed the labor and improvements:

Name (please print)
RONALD POSEY

Current Mailing Address (please print)
4598 HAWAINA WAY KELSEYVILLE, CA 95451

RECEIVED
 BLM AZ STATE OFFICE
 2018 SEP - 5 P 2: 26
 PHOENIX, ARIZONA

4. Name and mailing address of each person who holds and claims the subject mining claim(s) for the valuable minerals contained therein. Be sure to indicate if there is a change of address:

Name (please print)
RONALD POSEY

Current Mailing Address (please print)
4598 HAWAINA WAY KELSEYVILLE, CA 95451

MARY POSEY

4598 HAWAINA WAY KELSEYVILLE, CA 95451

5. The undersigned testifies that on the date of JULY 27, 2018, all monuments required by law were erected upon the subject claim(s), and all notices required by law were posted on the subject claim(s) or copies thereof were in place, and at said date, each corner monument bore or contained

markings sufficient to appropriately designate the corner of the claim to which it pertains and the name of the claim(s).

I hereby certify under penalty of perjury under the laws of the State of ARIZONA that the foregoing statements are true and correct:

Ronald Possey

(Signature of person responsible for above statement)

Date: Aug 26, 2018

Title 18 U.S.C. 1001 and 43 U.S.C. 1212 make it a crime for any person knowingly and willfully to make to any department or agency of the United States any false, fictitious or fraudulent statements or representations as to any matter within its jurisdiction.

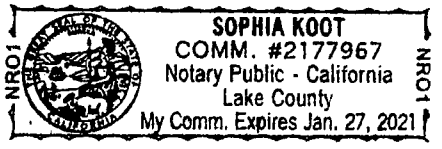
Notary Block

SUBSCRIBED AND SWORN TO before me, this 26th day of August 2018

By: Aoshua Koot
(Signature of Affiant)

Title: Notary Public

My Commission Expires: JAN. 27th, 2018



INSTRUCTIONS

see attached jurat

1. This is an optional form that may be used to satisfy the requirements for the Bureau of Land Management (BLM) under the provisions of 43 U.S.C. §1744 and 30 U.S.C. §28-28d and the regulations thereunder (43 CFR part 3835). Since local and State laws may vary, you should contact your local and State agencies where the claims are located to ensure all applicable laws and requirements are satisfied.
2. The claimant(s) must fill in the date in paragraph 1 for the applicable assessment year and the county and state where the claims are located.
3. All claim names, BLM serial numbers, legal descriptions, and original county recording information must be listed for the claims pertaining to this assessment notice.
4. The claimant(s) must complete paragraph 2 listing all labor or improvements which was performed on or did benefit the subject mining claims. The value and date of the labor or improvements must also be listed. The total amount of labor or improvements can be listed, but the total expenditure must equal at least \$100 for each claim.
5. The names and current mailing addresses of the person(s) performing the labor shall be listed on paragraph 3.
6. The name and current mailing address of each owner (claimant) of the claims shall be listed in paragraph 4. The mailing address shall be the owner's address and not the address of an agent or anyone representing the claimant. Be sure to note if there has been a change of address.
7. Paragraph 5 shall be completed to show the date it was verified that all monuments required by law were properly erected, all notices were posted, and that corners were appropriately designated for all claims listed.
8. An exact legible reproduction or duplicate (other than microfilm or other electronic media) of this affidavit or another type of affidavit of assessment work that you file or will file in the county where each claim is located, must be filed with the BLM on or before December 30 of the calendar year in which the assessment year ends. For mill or tunnel sites, a separate notice of intent to hold must be filed with the BLM on or before December 30. Requirements for filing a notice of intent to hold can be found at 43 CFR 3835.33.
9. A processing fee of \$10 for each claim listed must be remitted to the BLM along with this or any other affidavit of assessment work.


PHOENIX ARIZONA
2018 SEP 5 PM 2:22
BLM RECEIVED
STATE OF ARIZONA

A notary public or other officer completing this certificate verifies only the identity of the individual who signed the document to which this certificate is attached, and not the truthfulness, accuracy, or validity of that document.

State of California)
County of Lake)

Subscribed and sworn to (or affirmed) before me on this 26th day
of August, 2018, by Ronald Posey

proved to me on the basis of satisfactory evidence to be the person(s)
who appeared before me.



(Seal)

Signature

Sophia Koot

RECEIVED
BLM AZ STATE OFFICE
2018 SEP -5 P 2:2
PHOENIX, ARIZONA

Optional Information

Although the information in this section is not required by law, it could prevent fraudulent removal and reattachment of this document to an unauthentic document and may prove useful to persons relying on the attached document.

Description of Attached Document

This certificate is attached to a document titled/for the purpose of

Annual Assessment Work

Ronald Posey

containing 3 pages, and dated _____

Additional Information

Method of Affiant Identification


Proved to me on the basis of satisfactory evidence:
 form(s) of identification credible witness(es)

Notarial event is detailed in notary journal on:
 Page # _____ Entry # _____

Notary contact: _____

Other

Affiant(s) Thumbprint(s) Describe: _____



UNITED STATES
DEPARTMENT OF THE INTERIOR
BUREAU OF LAND MANAGEMENT

589

FORM APPROVED
OMB NO.: 1004-0114
Expires: January 31, 2020

AFFIDAVIT OF ANNUAL ASSESSMENT WORK

WHEN RECORDED, MAIL DOCUMENT TO:

NAME: Ronald Posey

ADDRESS: 4598 Hawaina Way

CITY, STATE, ZIP: Kelseyville, CA 95451

FOR COUNTY RECORDER'S USE

No. of Claims 2

x \$10/claim

Total due BLM \$ 20.00

TO ALL WHOM IT MAY CONCERN:

1. The undersigned certifies that at least \$100 per claim was expended for development, labor and improvements, or equivalent value added, as the annual assessment work for the assessment year ending September 1, 2018 for the following contiguous unpatented mining claim(s), located in the County of YAVAPAI, in the State of ARIZONA.

BLM Serial No.	Name of Claim	Tp	Rg	Sec	Mer	County Recordation Book and Page No.	Co. Recording Date
AMC433892	FINE GOLD	9N	5W	24	GSR	2015-0053492	11/09/2015
AMC435529	GOLD HEAD	9N	5W	24	GSR	2016-0005171	02/03/2016

RECEIVED
BLM AZ STATE OFFICE
2018 SEP - 5 P 2: 25
PHOENIX, ARIZONA

2. Type of labor and improvements (specify what was done and give the total value for that labor and improvement to show at least \$100 for each claim). If a geological, geochemical, or geophysical survey was performed, as per 30 U.S.C. 28-1, reference the title of the report of survey, give cost and date of the survey and report, and indicate it was filed with the County Recorder:

Description of Work Performed	Value of Work Performed	Date Work Was Performed
CLAIMS IMPROVEMENT	325.00	2017-2018

3. Name and mailing address of each person who performed the labor and improvements:

Name (please print)

RONALD POSEY

WALTER POSEY

DENNIS RADONICH

RICHARD RADONICH

Current Mailing Address (please print)

4598 Hawaina Way Kelseyville, CA 95451

P.O. BOX 95 SAN LEANDRO, CA 94577

13165 MONTECITO RD. RED BLUFF, CA 96080

14720 MOLLUC DR. RED BLUFF, CA 96080

4. Name and mailing address of each person who holds and claims the subject mining claim(s) for the valuable minerals contained therein. Be sure to indicate if there is a change of address:

Name (please print)

RONALD POSEY

WALTER POSEY

DENNIS RADONICH

RICHARD RADONICH

Current Mailing Address (please print)

4598 HAWAINA WAY KELSEYVILLE, CA 95451

P.O. BOX 95 SAN LEANDRO, CA 94577

13165 MONTECITO RD. RED BLUFF, CA 96080

14720 MOLLUC DR. RED BLUFF, CA 96080

RECEIVED
 BLM
 AZ STATE OFFICE
 PHOENIX, ARIZONA
 SEP - 5 P 2:25

5. The undersigned testifies that on the date of JULY 27, 2018, all monuments required by law were erected upon the subject claim(s), and all notices required by law were posted on the subject claim(s) or copies thereof were in place, and at said date, each corner monument bore or contained

markings sufficient to appropriately designate the corner of the claim to which it pertains and the name of the claim(s).

I hereby certify under penalty of perjury under the laws of the State of ARIZONA that the foregoing statements are true and correct:

Ronald Posey

(Signature of person responsible for above statement)

Date: Aug 26, 2018

Title 18 U.S.C. 1001 and 43 U.S.C. 1212 make it a crime for any person knowingly and willfully to make to any department or agency of the United States any false, fictitious or fraudulent statements or representations as to any matter within its jurisdiction.


Notary Block

SUBSCRIBED AND SWORN TO before me, this 25th day of August 20 18

By: Sophia Koot
(Signature of Affiant)

Title: NOTARY public

My Commission Expires: JAN. 27th, 2021



INSTRUCTIONS

see Attached JURAT.

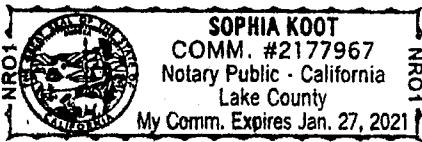
1. This is an optional form that may be used to satisfy the requirements for the Bureau of Land Management (BLM) under the provisions of 43 U.S.C. §1744 and 30 U.S.C. §28-28d and the regulations thereunder (43 CFR part 3835). Since local and State laws may vary, you should contact your local and State agencies where the claims are located to ensure all applicable laws and requirements are satisfied.
2. The claimant(s) must fill in the date in paragraph 1 for the applicable assessment year and the county and state where the claims are located.
3. All claim names, BLM serial numbers, legal descriptions, and original county recording information must be listed for the claims pertaining to this assessment notice.
4. The claimant(s) must complete paragraph 2 listing all labor or improvements which was performed on or did benefit the subject mining claims. The value and date of the labor or improvements must also be listed. The total amount of labor or improvements can be listed, but the total expenditure must equal at least \$100 for each claim.
5. The names and current mailing addresses of the person(s) performing the labor shall be listed in paragraph 2.
6. The name and current mailing address of each owner (claimant) of the claims shall be listed in paragraph 4. The mailing address shall be the owner's address and not the address of an agent or anyone representing the claimant. Be sure to note if there has been a change of address.
7. Paragraph 5 shall be completed to show the date it was verified that all monuments required by law were properly erected, all notices were posted, and that corners were appropriately designated for all claims listed.
8. An exact legible reproduction or duplicate (other than microfilm or other electronic media) of this affidavit or another type of affidavit of assessment work that you file or will file in the county where each claim is located, must be filed with the BLM on or before December 30 of the calendar year in which the assessment year ends. For mill or tunnel sites, a separate notice of intent to hold must be filed with the BLM on or before December 30. Requirements for filing a notice of intent to hold can be found at 43 CFR 3835.33.
9. A processing fee of \$10 for each claim listed must be remitted to the BLM along with this or any other affidavit of assessment work.

A notary public or other officer completing this certificate verifies only the identity of the individual who signed the document to which this certificate is attached, and not the truthfulness, accuracy, or validity of that document.

State of California)
County of Lake)

Subscribed and sworn to (or affirmed) before me on this 26th day
of August, 2018, by Ronald Posey ^{SK}

proved to me on the basis of satisfactory evidence to be the person(s)
who appeared before me.



(Seal)

Signature

Sophia Koot

RECEIVED
BLM AZ STATE OFFICE
100 SEP - 5 P 2:25
TUCSON, ARIZONA

Optional Information

Although the information in this section is not required by law, it could prevent fraudulent removal and reattachment of this part to an unauthorized document and may prove useful to persons relying on the attached document.

Description of Attached Document

This certificate is attached to a document titled/for the purpose of

Annual Assessment Work
Ronald Posey

containing 3 pages, and dated _____

Additional Information

Method of Affiant Identification

Proved to me on the basis of satisfactory evidence:
 form(s) of identification credible witness(es)

Notarial event is detailed in notary journal on:
Page # _____ Entry # _____

Notary contact: _____

Other

Affiant(s) Thumbprint(s) Describe: _____




RECEIVED
BLM AZ STATE OFFICE

2018 SEP -5 P 2:26

PHOENIX, ARIZONA

BLM
ARIZONA STATE OFFICE


Ronald Posey
4598 Hawaina Way
Kelseyville, CA 95451-9756

RECEIVED
BLM AZ STATE OFFICE

2010 SEP -5 P 2:27


PHOENIX, ARIZONA

BLM
ARIZONA STATE OFFICE

Ronald Posey

4598 Hawaina Way
Kelseyville, CA 95451-9756



 **Ronald Posey**
4598 Hawaina Way
Kelseyville, CA 95451-9756

\$5.08
US POSTAGE
FIRST-CLASS
San Francisco, CA 941
Friday, August 10, 1990
071V01042978
95461
000006095

U.S. DEPARTMENT OF THE INTERIOR
BUREAU OF LAND MANAGEMENT
ARIZONA STATE OFFICE
ONE NORTH CENTRAL AVE. SUITE 800
PHOENIX, ARIZONA 85004-4427

PLACE STICKER AT TOP OF ENVELOPE TO THE RIGHT
OF THE RETURN ADDRESS. VOID AT DOTTED LINE

CERTIFIED MAIL



7017 3040 0000 040E 2T02
0374 7854 0000 4692

RECEIVED
BLM AZ STATE OFFICE
10 SEP -5 P 2:29
PHOENIX, ARIZONA

United States Department of the Interior
Bureau of Land Management
 DIV OF LANDS, MINRLS & ENERGY
 ONE N CENTRAL AVE
 PHOENIX, AZ 85004 -4427
 Phone: 602-417-9200

Receipt

No: 4260036

Transaction #: 4375642	
Date of Transaction: 09/11/2018	
CUSTOMER:	
RONALD POSEY 4598 HAWAINA WAY KELSEYVILLE, CA 95451-9756 US	

LINE #	QTY	DESCRIPTION	REMARKS	UNIT PRICE	TOTAL
1	1.00	LOCATABLE MINERALS / MINING CLAIMS-NOT NEW-UNADJUD, ONE AUTH NO. ONLY / MINING CLAIM MONEY RECEIVED CASES: AMC426221/\$80.00	POL 2018/8	- n/a -	80.00
TOTAL:					\$80.00

PAYMENT INFORMATION					
1	AMOUNT:	10.00	POSTMARKED:	N/A	
	TYPE:	CHECK	RECEIVED:	09/05/2018	
	CHECK NO:	3961			
	NAME:	POSEY, RONALD 4598 HAWAINA WAY KELSEYVILLE CA 95451-9756 US			
2	AMOUNT:	50.00	POSTMARKED:	N/A	
	TYPE:	CHECK	RECEIVED:	09/05/2018	
	CHECK NO:	3962			
	NAME:	POSEY, RONALD 4598 HAWAINA WAY KELSEYVILLE CA 95451-9756 US			
3	AMOUNT:	20.00	POSTMARKED:	N/A	
	TYPE:	CHECK	RECEIVED:	09/05/2018	
	CHECK NO:	3963			
	NAME:	POSEY, RONALD 4598 HAWAINA WAY KELSEYVILLE CA 95451-9756 US			

REMARKS

DEPARTMENT OF THE INTERIOR
BUREAU OF LAND MANAGEMENT
MINING CLAIMS

Run Date/Time: 8/20/2018

MC Maintenance Fees Paid Through the BLM Pay Portal
(by Date Paid)

Page 42 Of 316

CBS Receipt: 4231793

Printed For Lead File # AMC434563

Agency Tracking ID: 1533841253

Assessment Year: 2019

Paid On: 8/9/2018

Number of BLM Serial Nr: 1

Total Amount Paid: \$155.00

Claim Name	BLM Serial No	Lead File No	Amount Paid
IC GOLD	AMC434566	AMC434563	\$155.00

**United States Department of the Interior
Bureau of Land Management
BUSINESS & SUPPORT SVCS DIV
ONE N CENTRAL AVE SUITE 800
PHOENIX, AZ 85004 -4427
Phone: 602-417-9200**

Receipt

No: 4231793

Transaction #: 4347084	
Date of Transaction: 08/09/2018	
CUSTOMER:	
JIM KORNOELJE 265 S MAIN ROCKFORD, MI 49341 US	

LINE #	QTY	DESCRIPTION	REMARKS	UNIT PRICE	TOTAL
1	1.00	LOCATABLE MINERALS / MINING CLAIMS- NOT NEW-UNADJUD, ONE AUTH NO. ONLY / MINING CLAIM MONEY RECEIVED CASES: AMC434566/\$155.00		- n/a -	155.00
TOTAL:					\$155.00

PAYMENT INFORMATION					
NOTE: Items will appear on credit card statement as "BLM O Mining Claim".					
1	AMOUNT:	155.00	POSTMARKED:	N/A	
	TYPE:	CREDIT CARD	RECEIVED:	08/09/2018	
	NAME:	JIM KORNOELJE 265 S MAIN ROCKFORD MI 49341 US			
	CARD NO:	XXXXXXXXXXXX8189	AUTH CODE:	212466	
	NAME ON CARD:	JIM KORNOELJE			
	SIGNATURE:				

REMARKS	

This receipt was generated by the automated BLM Collections and Billing System and is a paper representation of a portion of the official electronic record contained therein.

584

427434
434363

UNITED STATES
DEPARTMENT OF THE INTERIOR
BUREAU OF LAND MANAGEMENT

MAINTENANCE FEE WAIVER CERTIFICATION

FORM APPROVED
OMB NO. 1004-0114
Expires: January 31, 2020

SEE INSTRUCTIONS ON PAGE 2

1. This small miner waiver is filed for the assessment year beginning on September 1, 2018 and ending on September 1, 2019.
2. The undersigned and all related parties owned ten or fewer mining claims, mill, or tunnel sites located and maintained on Federal lands in the United States of America on September 1, 2018.
3. The undersigned have performed the assessment work required by law for each mining claim listed prior to filing this waiver and understand that by filing this form, the undersigned must file an affidavit of assessment work with the Bureau of Land Management (BLM) by the December 30th following the filing of this waiver.
4. The undersigned understand that if the assessment work obligation has not yet come due under 30 U.S.C. 28 (for those claims in their first assessment year only), a notice of intent to hold reciting this condition must be recorded by the December 30th following the filing of this waiver.
5. The undersigned understand that mill and tunnel sites may also be listed on this waiver and be waived from payment of the maintenance fee, and that a notice of intent to hold for these sites is required to be filed with the BLM by the December 30th following the filing of this waiver.
6. The undersigned understand and acknowledge that pursuant to 43 U.S.C. 1212 and 18 U.S.C. 1001, the filing or recording of a false, fictitious, or fraudulent document with the BLM may result in a fine of up to \$250,000, a prison term not to exceed five years, or both.
7. The mining claims, mill or tunnel sites for which this waiver from payment of the maintenance fees is requested are:

CLAIM OR SITE NAME	BLM RECORDATION SERIAL NUMBER
1. STOCKMYER NORTH	AMC427434
2. STOCKMYER NORTH EXT.	AMC427435
3. STOCKMYER SOUTH	AMC427436
4. STOCKMYER SOUTH EXT.	AMC427437
5. GOLD BEND	AMC434563
6.	
7.	
8.	
9.	
10.	

RECEIVED
BLM AZ STATE OFFICE
2018 SEP - 5 P 2:26
PHOENIX, ARIZONA

The owner(s) (claimants) of the above mining claims and sites are:

RONALD POSEY

 (Owner's Name - Please Print)
 4598 HAWAINA WAY

 (Owner's Mailing Address)

Ronald Posey

 (Owner's Signature)
 KELSEYVILLE CA 95451

 (City) (State) (Zip Code)

MARY POSEY

 (Owner's Name - Please Print)
 4598 HAWAINA WAY

 (Owner's Mailing Address)

Mary Posey

 (Owner's Signature)
 KELSEYVILLE CA 95451

 (City) (State) (Zip Code)

 (Owner's Name - Please Print)

 (Owner's Mailing Address)

 (Owner's Signature)

 (City) (State) (Zip Code)

 (Owner's Name - Please Print)

 (Owner's Mailing Address)

 (Owner's Signature)

 (City) (State) (Zip Code)

(Continued on page 2)

ENTERED
SEP 20 2018
BY: BBS

RECEIVED
BLM AZ STATE OFFICE

2010 SEP -5 P 2:25

PHOENIX, ARIZONA

BLM
ARIZONA STATE OFFICE



Ronald Posey
4598 Hawaina Way
Kelseyville, CA 95451-9756

Run Date: 08/07/18

Run Time: 04:41 PM

**DEPARTMENT OF THE INTERIOR
BUREAU OF LAND MANAGEMENT
MINING CLAIMS**

MC Maintenance Fees Paid Through the BLM Pay Portal

CBS Receipt: 4224196

Printed For Lead File # AMC434563

Agency Tracking ID: 1533059077

Assessment Year: 2019

Number of BLM Serial Nr: 1

Paid On: 07/31/2018

Total Amount Paid: \$155.00

Claim Name	BLM Serial No	Lead File No	Amount Paid
GOLD TOP	AMC434565	AMC434563	\$155.00

United States Department of the Interior
Bureau of Land Management
 BUSINESS & SUPPORT SVCS DIV
 ONE N CENTRAL AVE SUITE 800
 PHOENIX, AZ 85004 -4427
 Phone: 602-417-9200

Receipt

No: 4224196

Transaction #: 4339427	
Date of Transaction: 07/31/2018	
CUSTOMER:	
RANDALL L DAVIS 2164 W PAINTED SUNSET CIRCLE TUCSON, AZ 85745 US	

LINE #	QTY	DESCRIPTION	REMARKS	UNIT PRICE	TOTAL
1	1.00	LOCATABLE MINERALS / MINING CLAIMS- NOT NEW-UNADJUD, ONE AUTH NO. ONLY / MINING CLAIM MONEY RECEIVED CASES: AMC434565/\$155.00		- n/a -	155.00
TOTAL:					\$155.00

PAYMENT INFORMATION				
NOTE: Items will appear on credit card statement as "BLM O Mining Claim".				
1	AMOUNT:	155.00	POSTMARKED:	N/A
	TYPE:	CREDIT CARD	RECEIVED:	07/31/2018
	NAME:	RANDALL L DAVIS 2164 W PAINTED SUNSET CIRCLE TUCSON AZ 85745 US		
	CARD NO:	XXXXXXXXXXXX3645	AUTH CODE:	154657
	NAME ON CARD:	RANDALL L DAVIS		
	SIGNATURE:			

REMARKS

This receipt was generated by the automated BLM Collections and Billing System and is a paper representation of a portion of the official electronic record contained therein.

Run Date: 08/28/17

Run Time: 12:44 PM

**DEPARTMENT OF THE INTERIOR
BUREAU OF LAND MANAGEMENT
MINING CLAIMS**

MC Maintenance Fees Paid Through the BLM Pay Portal

CBS Receipt: 3951227

Printed For Lead File # AMC434563

Agency Tracking ID: 1503408576

Assessment Year: 2018

Number of BLM Serial Nr: 1

Paid On: 08/22/2017

Total Amount Paid: \$155.00

Claim Name	BLM Serial No	Lead File No	Amount Paid
IC GOLD	AMC434566	AMC434563	\$155.00

United States Department of the Interior
Bureau of Land Management
 BUSINESS & SUPPORT SVCS DIV
 ONE N CENTRAL AVE SUITE 800
 PHOENIX, AZ 85004 -4427
 Phone: 602-417-9200

Receipt

No: 3951227

Transaction #: 4060956	
Date of Transaction: 08/22/2017	
CUSTOMER:	
	CASEY KORNOELJE 7221 2 MILE RD ADA,MI 49301 US

LINE #	QTY	DESCRIPTION	REMARKS	UNIT PRICE	TOTAL
1	1.00	LOCATABLE MINERALS / MINING CLAIMS- NOT NEW-UNADJUD,ONE AUTH NO. ONLY / MINING CLAIM MONEY RECEIVED CASES: AMC434566/\$155.00		- n/a -	155.00
TOTAL:					\$155.00

PAYMENT INFORMATION			
NOTE: Items will appear on credit card statement as "BLM O Mining Claim".			
1	AMOUNT:	155.00	POSTMARKED: N/A
	TYPE:	CREDIT CARD	RECEIVED: 08/22/2017
	NAME:	CASEY KORNOELJE 7221 2 MILE RD ADA MI 49301 US	
	CARD NO:	XXXXXXXXXXXX1592	AUTH CODE: 073009
	NAME ON CARD:	CASEY KORNOELJE	
	EXPIRES:	07/2020	
	SIGNATURE:		

REMARKS

This receipt was generated by the automated BLM Collections and Billing System and is a paper representation of a portion of the official electronic record contained therein.

MAINTENANCE FEE WAIVER CERTIFICATION

408

[Handwritten signature]

AMC434563

FORM APPROVED
OMB NO. 1004-0114
Expires: January 31, 2020

SEE INSTRUCTIONS ON PAGE 2

- This small miner waiver is filed for the assessment year beginning on September 1, 2017 and ending on September 1, 2018.
- The undersigned and all related parties owned ten or fewer mining claims, mill, or tunnel sites located and maintained on Federal lands in the United States of America on September 1, 2017.
- The undersigned have performed the assessment work required by law for each mining claim listed prior to filing this waiver and understand that by filing this form, the undersigned must file an affidavit of assessment work with the Bureau of Land Management (BLM) by the December 30th following the filing of this waiver.
- The undersigned understand that if the assessment work obligation has not yet come due under 30 U.S.C. 28 (for those claims in their first assessment year only), a notice of intent to hold reciting this condition must be recorded by the December 30th following the filing of this waiver.
- The undersigned understand that mill and tunnel sites may also be listed on this waiver and be waived from payment of the maintenance fee, and that a notice of intent to hold for these sites is required to be filed with the BLM by the December 30th following the filing of this waiver.
- The undersigned understand and acknowledge that pursuant to 43 U.S.C. 1212 and 18 U.S.C. 1001, the filing or recording of a false, fictitious, or fraudulent document with the BLM may result in a fine of up to \$250,000, a prison term not to exceed five years, or both.
- The mining claims, mill or tunnel sites for which this waiver from payment of the maintenance fees is requested are:

CLAIM OR SITE NAME	BLM RECORDATION SERIAL NUMBER
1. GOLD BEND	AMC434563
2.	
3.	
4.	
5.	
6.	
7.	
8.	
9.	
10.	

RECEIVED
BLM AZ STATE OFFICE
2017 AUG 23 A 9:15
PHOENIX, ARIZONA

The owner(s) (claimants) of the above mining claims and sites are:

RONALD POSEY
(Owner's Name - Please Print)

4598 HAWAINA WAY
(Owner's Mailing Address)

Ronald Posey
(Owner's Signature)

KELSEYVILLE CA 95451
(City) (State) (Zip Code)

MARY POSEY
(Owner's Name - Please Print)

4598 HAWAINA WAY
(Owner's Mailing Address)

Mary Posey
(Owner's Signature)

KELSEYVILLE CA 95451
(City) (State) (Zip Code)

(Owner's Name - Please Print)

(Owner's Mailing Address)

(Owner's Signature)

(City) (State) (Zip Code)

(Owner's Name - Please Print)

(Owner's Mailing Address)

(Owner's Signature)

(City) (State) (Zip Code)

483
ENTERED
SEP 12 2017
BY: *[Signature]*

[Handwritten initials]

PHOENIX, ARIZONA
MAY 23 A 9 12
OFFICE RECEIVED

UNITED STATES
DEPARTMENT OF THE INTERIOR
BUREAU OF LAND MANAGEMENT

FORM APPROVED
OMB NO.: 1004-0114
Expires: January 31, 2020

AFFIDAVIT OF ANNUAL ASSESSMENT WORK

433892

WHEN RECORDED, MAIL DOCUMENT TO:

NAME: RONALD POSEY

ADDRESS: 4598 HAWAINA WAY

CITY, STATE, ZIP: KELSEYVILLE, CA 95451

435529

427434

434563

426220

FOR COUNTY RECORDER'S USE

No. of Claims 2

x \$10/claim

Total due BLM \$ 20.00

TO ALL WHOM IT MAY CONCERN:

- The undersigned certifies that at least \$100 per claim was expended for development, labor and improvements, or equivalent value added, as the annual assessment work for the assessment year ending September 1, 2017 for the following contiguous unpatented mining claim(s), located in the County of YAVAPAI, in the State of ARIZONA.

BLM Serial No.	Name of Claim	Tp Rg Sec Mer				County Recordation Book and Page No.	Co. Recording Date
		Example: 13N 5E 14 MDM					
AMC433892	FINE GOLD	9N	5W	24	GSR	2015-0053492	11/09/2015
AMC435529	GOLD HEAD	9N	5W	24	GSR	2016-0005171	02/03/2016

RECEIVED
BLM AZ STATE OFFICE
2017 AUG 23 A 9 16
PHOENIX ARIZONA

3954701

ENTERED
AUG 29 2017
BY: RAM

2. Type of labor and improvements (specify what was done and give the total value for that labor and improvement to show at least \$100 for each claim). If a geological, geochemical, or geophysical survey was performed, as per 30 U.S.C. 28-1, reference the title of the report of survey, give cost and date of the survey and report, and indicate it was filed with the County Recorder:

Description of Work Performed	Value of Work Performed	Date Work Was Performed
CLAIM IMPROVEMENT	280.00	2016-2017

3. Name and mailing address of each person who performed the labor and improvements:

Name (please print)

RONALD POSEY

WALTER POSEY

DENNIS RADONICH

RICHARD RADONICH

Current Mailing Address (please print)

4598 HAWAINA WAY KELSEYVILLE, CA 95451

3818 AQUA VISTA OAKLAND, CA 94601

13165 MONTECITO RD. RED BLUFF, CA 96080

14720 MOLLUC DR. RED BLUFF, CA 96080

4. Name and mailing address of each person who holds and claims the subject mining claim(s) for the valuable minerals contained therein. Be sure to indicate if there is a change of address:

Name (please print)

RONALD POSEY

WALTER POSEY

DENNIS RADONICH

RICHARD RADONICH

Current Mailing Address (please print)

4598 HAWAINA WAY KELSEYVILLE, CA 95451

3818 AQUA VISTA OAKLAND, CA 94601

13165 MONTECITO RD. RED BLUFF, CA 96080

14720 MOLLUC DR. RED BLUFF, CA 96080

RECEIVED
 BLM ARIZONA STATE OFFICE
 PHOENIX, ARIZONA
 2017 AUG 23 A 9:16

5. The undersigned testifies that on the date of MAY 22, 2017, all monuments required by law were erected upon the subject claim(s), and all notices required by law were posted on the subject claim(s) or copies thereof were in place, and at said date, each corner monument bore or contained

markings sufficient to appropriately designate the corner of the claim to which it pertains and the name of the claim(s).

I hereby certify under penalty of perjury under the laws of the State of ARIZONA that the foregoing statements are true and correct:

Ronald Posey

Date: 8/18/17

(Signature of person responsible for above statement)

Title 18 U.S.C. 1001 and 43 U.S.C. 1212 make it a crime for any person knowingly and willfully to make to any department or agency of the United States any false, fictitious or fraudulent statements or representations as to any matter within its jurisdiction.

Notary Block

SUBSCRIBED AND SWORN TO before me, this _____ day of _____ 20____

By: See Attached Certificate
(Signature of Affiant)

Title: _____

My Commission Expires: _____

RECEIVED
BLM AZ STATE OFFICE
2017 AUG 23 A 9:10
PHOENIX, ARIZONA

INSTRUCTIONS

1. This is an optional form that may be used to satisfy the requirements for the Bureau of Land Management (BLM) under the provisions of 43 U.S.C. §1744 and 30 U.S.C. §28-28d and the regulations thereunder (43 CFR part 3835). Since local and State laws may vary, you should contact your local and State agencies where the claims are located to ensure all applicable laws and requirements are satisfied.
2. The claimant(s) must fill in the date in paragraph 1 for the applicable assessment year and the county and state where the claims are located.
3. All claim names, BLM serial numbers, legal descriptions, and original county recording information must be listed for the claims pertaining to this assessment notice.
4. The claimant(s) must complete paragraph 2 listing all labor or improvements which was performed on or did benefit the subject mining claims. The value and date of the labor or improvements must also be listed. The total amount of labor or improvements can be listed, but the total expenditure must equal at least \$100 for each claim.
5. The names and current mailing addresses of the person(s) performing the labor shall be listed in paragraph 3.
6. The name and current mailing address of each owner (claimant) of the claims shall be listed in paragraph 4. The mailing address shall be the owner's address and not the address of an agent or anyone representing the claimant. Be sure to note if there has been a change of address.
7. Paragraph 5 shall be completed to show the date it was verified that all monuments required by law were properly erected, all notices were posted, and that corners were appropriately designated for all claims listed.
8. An exact legible reproduction or duplicate (other than microfilm or other electronic media) of this affidavit or another type of affidavit of assessment work that you file or will file in the county where each claim is located, must be filed with the BLM on or before December 30 of the calendar year in which the assessment year ends. For mill or tunnel sites, a separate notice of intent to hold must be filed with the BLM on or before December 30. Requirements for filing a notice of intent to hold can be found at 43 CFR 3835.33.
9. A processing fee of \$10 for each claim listed must be remitted to the BLM along with this or any other affidavit of assessment work.

UNITED STATES
DEPARTMENT OF THE INTERIOR
BUREAU OF LAND MANAGEMENT

AFFIDAVIT OF ANNUAL ASSESSMENT WORK

WHEN RECORDED, MAIL DOCUMENT TO:

NAME: Ronald Posey

ADDRESS: 4598 Hawaina Way

CITY, STATE, ZIP: Kelseyville, CA 95451

FOR COUNTY RECORDER'S USE

No. of Claims 4

x \$10/claim

Total due BLM \$ 40.00

TO ALL WHOM IT MAY CONCERN:

- The undersigned certifies that at least \$100 per claim was expended for development, labor and improvements, or equivalent value added, as the annual assessment work for the assessment year ending September 1, 2017 for the following contiguous unpatented mining claim(s), located in the County of YAVAPAI, in the State of ARIZONA.

BLM Serial No.	Name of Claim	Tp	Rg	Sec	Mer	County Recordation Book and Page No.	Co. Recording Date
AMC427434	STOCKMYER NORTH	9N	5W	25	GSR	2014-0009161	2/26/2014
AMC427435	STOCKMYER NORTH EXT.	9N	5W	25	GSR	2014-0009162	2/26/2014
AMC427436	STOCKMYER SOUTH	9N	5W	25	GSR	2014-0009163	2/26/2014
AMC427437	STOCKMYER SOUTH EXT.	9N	5W	25	GSR	2014-0009164	2/26/2014

RECEIVED
 BLM AZ STATE OFFICE
 PHOENIX, ARIZONA
 JUN 23 9 14

2. Type of labor and improvements (specify what was done and give the total value for that labor and improvement to show at least \$100 for each claim). If a geological, geochemical, or geophysical survey was performed, as per 30 U.S.C. 28-1, reference the title of the report of survey, give cost and date of the survey and report, and indicate it was filed with the County Recorder:

Description of Work Performed	Value of Work Performed	Date Work Was Performed
CLAIM IMPROVEMENTS	479.00	2016 - 2017

3. Name and mailing address of each person who performed the labor and improvements:

Name (please print)
RONALD POSEY

Current Mailing Address (please print)
4598 HAWAINA WAY KELSEYVILLE, CA 95451

4. Name and mailing address of each person who holds and claims the subject mining claim(s) for the valuable minerals contained therein. Be sure to indicate if there is a change of address:

Name (please print)
RONALD POSEY
MARY POSEY

Current Mailing Address (please print)
4598 HAWAINA WAY KELSEYVILLE, CA 95451
4598 HAWAINA WAY KELSEYVILLE, CA 95451

5. The undersigned testifies that on the date of MAY 22, 2016, all monuments required by law were erected upon the subject claim(s), and all notices required by law were posted on the subject claim(s) or copies thereof were in place, and at said date, each corner monument bore or contained

RECEIVED
 BLM AZ STATE OFFICE
 2017 AUG 23 9 14
 PHOENIX, ARIZONA

markings sufficient to appropriately designate the corner of the claim to which it pertains and the name of the claim(s).

I hereby certify under penalty of perjury under the laws of the State of ARIZONA that the foregoing statements are true and correct:

Renee P. Peyer
(Signature of person responsible for above statement)

Date: 8/18/2017

Title 18 U.S.C. 1001 and 43 U.S.C. 1212 make it a crime for any person knowingly and willfully to make to any department or agency of the United States any false, fictitious or fraudulent statements or representations as to any matter within its jurisdiction.

Notary Block

SUBSCRIBED AND SWORN TO before me, this _____ day of _____ 20____

By: See Attached Certificate
(Signature of Affiant)

Title: _____

My Commission Expires: _____

RECEIVED
BLM AZ STATE OFFICE
2011 AUG 23 A 9:14 AM
PHOENIX, ARIZONA

INSTRUCTIONS

1. This is an optional form that may be used to satisfy the requirements for the Bureau of Land Management (BLM) under the provisions of 43 U.S.C. §1744 and 30 U.S.C. §28-28d and the regulations thereunder (43 CFR part 3835). Since local and State laws may vary, you should contact your local and State agencies where the claims are located to ensure all applicable laws and requirements are satisfied.
2. The claimant(s) must fill in the date in paragraph 1 for the applicable assessment year and the county and state where the claims are located.
3. All claim names, BLM serial numbers, legal descriptions, and original county recording information must be listed for the claims pertaining to this assessment notice.
4. The claimant(s) must complete paragraph 2 listing all labor or improvements which was performed on or did benefit the subject mining claims. The value and date of the labor or improvements must also be listed. The total amount of labor or improvements can be listed, but the total expenditure must equal at least \$100 for each claim.
5. The names and current mailing addresses of the person(s) performing the labor shall be listed in paragraph 3.
6. The name and current mailing address of each owner (claimant) of the claims shall be listed in paragraph 4. The mailing address shall be the owner's address and not the address of an agent or anyone representing the claimant. Be sure to note if there has been a change of address.
7. Paragraph 5 shall be completed to show the date it was verified that all monuments required by law were properly erected, all notices were posted, and that corners were appropriately designated for all claims listed.
8. An exact legible reproduction or duplicate (other than microfilm or other electronic media) of this affidavit or another type of affidavit of assessment work that you file or will file in the county where each claim is located, must be filed with the BLM on or before December 30 of the calendar year in which the assessment year ends. For mill or tunnel sites, a separate notice of intent to hold must be filed with the BLM on or before December 30. Requirements for filing a notice of intent to hold can be found at 43 CFR 3835.33.
9. A processing fee of \$10 for each claim listed must be remitted to the BLM along with this or any other affidavit of assessment work.

UNITED STATES
DEPARTMENT OF THE INTERIOR
BUREAU OF LAND MANAGEMENT

FORM APPROVED
OMB NO.: 1004-0114
Expires: January 31, 2020

AFFIDAVIT OF ANNUAL ASSESSMENT WORK

WHEN RECORDED, MAIL DOCUMENT TO:

NAME: RONALD POSEY

ADDRESS: 4598 HAWAINA WAY

CITY, STATE, ZIP: KELSEYVILLE, CA 95451

FOR COUNTY RECORDER'S USE

No. of Claims 1

x \$10/claim

Total due BLM \$ 10.00

TO ALL WHOM IT MAY CONCERN:

- The undersigned certifies that at least \$100 per claim was expended for development, labor and improvements, or equivalent value added, as the annual assessment work for the assessment year ending September 1, 2017 for the following contiguous unpatented mining claim(s), located in the County of YAVAPAI, in the State of ARIZONA.

BLM Serial No.	Name of Claim	Tp Rg Sec Mer				County Recordation Book and Page No.	Co. Recording Date
		Example: 13N 5E 14 MDM					
AMC434563	GOLD BEND	9N	5W	24	GSR	2016-0015825	04/06/2016

RECEIVED
BLM AZ STATE OFFICE
2017 AUG 23 A 9:15
PHOENIX, ARIZONA

2. Type of labor and improvements (specify what was done and give the total value for that labor and improvement to show at least \$100 for each claim). If a geological, geochemical, or geophysical survey was performed, as per 30 U.S.C. 28-1, reference the title of the report of survey, give cost and date of the survey and report, and indicate it was filed with the County Recorder:

Description of Work Performed	Value of Work Performed	Date Work Was Performed
CLAIM IMPROVEMENT	220.00	2016 - 2017

3. Name and mailing address of each person who performed the labor and improvements:

Name (please print)
RONALD POSEY

Current Mailing Address (please print)
4598 HAWAINA WAY KELSEYVILLE, CA 95451

4. Name and mailing address of each person who holds and claims the subject mining claim(s) for the valuable minerals contained therein. Be sure to indicate if there is a change of address:

Name (please print)
RONALD POSEY

Current Mailing Address (please print)
4598 HAWAINA WAY KELSEYVILLE, CA 95451

MARY POSEY

4598 HAWAINA WAY KELSEYVILLE, CA 95451

RECEIVED
 BLM AZ STATE OFFICE
 2017 AUG 23 A 9 15
 PHOENIX, ARIZONA

5. The undersigned testifies that on the date of MAY 22, 2017, all monuments required by law were erected upon the subject claim(s), and all notices required by law were posted on the subject claim(s) or copies thereof were in place, and at said date, each corner monument bore or contained

markings sufficient to appropriately designate the corner of the claim to which it pertains and the name of the claim(s).

I hereby certify under penalty of perjury under the laws of the State of ARIZONA that the foregoing statements are true and correct:

Ronald Rosey

Date: 8/18/17

(Signature of person responsible for above statement)

Title 18 U.S.C. 1001 and 43 U.S.C. 1212 make it a crime for any person knowingly and willfully to make to any department or agency of the United States any false, fictitious or fraudulent statements or representations as to any matter within its jurisdiction.

Notary Block

SUBSCRIBED AND SWORN TO before me, this _____ day of _____ 20____

By: See Attached Certificate
(Signature of Affiant)

Title: _____

My Commission Expires: _____

RECEIVED
BLM AZ STATE OFFICE
2017 AUG 23 A 9:15
PHOENIX, ARIZONA

INSTRUCTIONS

1. This is an optional form that may be used to satisfy the requirements for the Bureau of Land Management (BLM) under the provisions of 43 U.S.C. §1744 and 30 U.S.C. §28-28d and the regulations thereunder (43 CFR part 3835). Since local and State laws may vary, you should contact your local and State agencies where the claims are located to ensure all applicable laws and requirements are satisfied.
2. The claimant(s) must fill in the date in paragraph 1 for the applicable assessment year and the county and state where the claims are located.
3. All claim names, BLM serial numbers, legal descriptions, and original county recording information must be listed for the claims pertaining to this assessment notice.
4. The claimant(s) must complete paragraph 2 listing all labor or improvements which was performed on or did benefit the subject mining claims. The value and date of the labor or improvements must also be listed. The total amount of labor or improvements can be listed, but the total expenditure must equal at least \$100 for each claim.
5. The names and current mailing addresses of the person(s) performing the labor shall be listed in paragraph 3.
6. The name and current mailing address of each owner (claimant) of the claims shall be listed in paragraph 4. The mailing address shall be the owner's address and not the address of an agent or anyone representing the claimant. Be sure to note if there has been a change of address.
7. Paragraph 5 shall be completed to show the date it was verified that all monuments required by law were properly erected, all notices were posted, and that corners were appropriately designated for all claims listed.
8. An exact legible reproduction or duplicate (other than microfilm or other electronic media) of this affidavit or another type of affidavit of assessment work that you file or will file in the county where each claim is located, must be filed with the BLM on or before December 30 of the calendar year in which the assessment year ends. For mill or tunnel sites, a separate notice of intent to hold must be filed with the BLM on or before December 30. Requirements for filing a notice of intent to hold can be found at 43 CFR 3835.33.
9. A processing fee of \$10 for each claim listed must be remitted to the BLM along with this or any other affidavit of assessment work.

UNITED STATES
DEPARTMENT OF THE INTERIOR
BUREAU OF LAND MANAGEMENT

FORM APPROVED
OMB NO.: 1004-0114
Expires: January 31, 2020

AFFIDAVIT OF ANNUAL ASSESSMENT WORK

WHEN RECORDED, MAIL DOCUMENT TO:

NAME: RONALD POSEY

ADDRESS: 4598 HAWAINA WAY

CITY, STATE, ZIP: KELSEYVILLE, CA 5451

FOR COUNTY RECORDER'S USE

No. of Claims 1

x \$10/claim

Total due BLM \$ 10.00

TO ALL WHOM IT MAY CONCERN:

- The undersigned certifies that at least \$100 per claim was expended for development, labor and improvements, or equivalent value added, as the annual assessment work for the assessment year ending September 1, 2017 for the following contiguous unpatented mining claim(s), located in the County of YAVAPAI, in the State of ARIZONA.

BLM Serial No.	Name of Claim	Tp	Rg	Sec	Mer	County Recordation Book and Page No.	Co. Recording Date
AMC426221	BETTER THAN NOTHING 2	9N	4W	20	GSR	2014-0003094	12/17/2013

RECEIVED
 BLM AZ STATE OFFICE
 2017 AUG 23 A 9 17
 PHOENIX ARIZONA

2. Type of labor and improvements (specify what was done and give the total value for that labor and improvement to show at least \$100 for each claim). If a geological, geochemical, or geophysical survey was performed, as per 30 U.S.C. 28-1, reference the title of the report of survey, give cost and date of the survey and report, and indicate it was filed with the County Recorder:

Description of Work Performed	Value of Work Performed	Date Work Was Performed
CLAIM IMPROVEMENT	175.00	2016 - 2017

3. Name and mailing address of each person who performed the labor and improvements:

Name (please print)

RONALD POSEY

WALTER POSEY

Current Mailing Address (please print)

4598 HAWAIIA WAY KELSEYVILLE, CA 95451

3818 AQUA VISTA OAKLAND, CA 94601

4. Name and mailing address of each person who holds and claims the subject mining claim(s) for the valuable minerals contained therein. Be sure to indicate if there is a change of address:

Name (please print)

RONALD POSEY

WALTER POSEY

Current Mailing Address (please print)

4598 HAWAIIA WAY KELSEYVILLE, CA 95451

3818 AQUA VISTA OAKLAND, CA 94601

5. The undersigned testifies that on the date of MAY 22, 2017, all monuments required by law were erected upon the subject claim(s), and all notices required by law were posted on the subject claim(s) or copies thereof were in place, and at said date, each corner monument bore or contained

RECEIVED
 BLM ARIZONA STATE OFFICE
 2017 AUG 23 A 9:11
 PHOENIX, ARIZONA

markings sufficient to appropriately designate the corner of the claim to which it pertains and the name of the claim(s).

I hereby certify under penalty of perjury under the laws of the State of ARIZONA that the foregoing statements are true and correct:

Ronald Percy

Date: 8/18/17

(Signature of person responsible for above statement)

Title 18 U.S.C. 1001 and 43 U.S.C. 1212 make it a crime for any person knowingly and willfully to make to any department or agency of the United States any false, fictitious or fraudulent statements or representations as to any matter within its jurisdiction.


Notary Block

SUBSCRIBED AND SWORN TO before me, this _____ day of _____ 20____

By: See Attached Certificate.
(Signature of Affiant)

Title: _____

My Commission Expires: _____



INSTRUCTIONS


1. This is an optional form that may be used to satisfy the requirements for the Bureau of Land Management (BLM) under the provisions of 43 U.S.C. §1744 and 30 U.S.C. §28-28d and the regulations thereunder (43 CFR part 3835). Since local and State laws may vary, you should contact your local and State agencies where the claims are located to ensure all applicable laws and requirements are satisfied.
2. The claimant(s) must fill in the date in paragraph 1 for the applicable assessment year and the county and state where the claims are located.
3. All claim names, BLM serial numbers, legal descriptions, and original county recording information must be listed for the claims pertaining to this assessment notice.
4. The claimant(s) must complete paragraph 2 listing all labor or improvements which was performed on or did benefit the subject mining claims. The value and date of the labor or improvements must also be listed. The total amount of labor or improvements can be listed, but the total expenditure must equal at least \$100 for each claim.
5. The names and current mailing addresses of the person(s) performing the labor shall be listed in paragraph 3.
6. The name and current mailing address of each owner (claimant) of the claims shall be listed in paragraph 4. The mailing address shall be the owner's address and not the address of an agent or anyone representing the claimant. Be sure to note if there has been a change of address.
7. Paragraph 5 shall be completed to show the date it was verified that all monuments required by law were properly erected, all notices were posted, and that corners were appropriately designated for all claims listed.
8. An exact legible reproduction or duplicate (other than microfilm or other electronic media) of this affidavit or another type of affidavit of assessment work that you file or will file in the county where each claim is located, must be filed with the BLM on or before December 30 of the calendar year in which the assessment year ends. For mill or tunnel sites, a separate notice of intent to hold must be filed with the BLM on or before December 30. Requirements for filing a notice of intent to hold can be found at 43 CFR 3835.33.
9. A processing fee of \$10 for each claim listed must be remitted to the BLM along with this or any other affidavit of assessment work.

RON POSEY
(707) 245-4217
4598 HAWAIIA WAY
KELSEYVILLE CA 95451

1 LB 1 OF 1
SHP W 1 LBS
DATE: 8 AUG 2017

SHIP BLM ARIZONA STATE OFFICE
TO: 1 N CENTRAL AVE

PHOENIX AZ 85004-4414



AZ 850 9-10



UPS GROUND

TRACKING #: 1Z A3E 752 03 4149 1615



PHOENIX AZ 85004-4414
1 N CENTRAL AVE
BLM ARIZONA STATE OFFICE
P: BROWN S: ORANGE I:
1004-5240
1615
1ZA3E752034149
DJXKFLVY
US 8501 HTP 17.03.03 ZERRAZM400
AUG 22 08:52:44 2017

ISH 13.000 E2844 90.5V 07/2017



SEE NOTICE ON REVERSE regarding UPS Terms, and notice of limitation of liability. Where allowed by law, shipper authorizes UPS to act as forwarding agent for export control and customs purposes. If exported from the US, shipper certifies that the commodities, technology or software were exported from the US in accordance with the Export Administration Regulations. Diversion contrary to law is prohibited. RRD RZ 0717

PHOENIX, ARIZONA

2017 AUG 23 A 9:18

BLM ARIZONA STATE OFFICE

RECEIVED
BLM AZ STATE OFFICE

2011 AUG 23 A 9 15

PHOENIX, ARIZONA

BLM Arizona State Office
One North Central Ave.
Suite 800
Phoenix, AZ 85004-4427

Ronald S. Posey
4598 Hawaina Way
Kelseyville, CA 95451

RECEIVED
BLM AZ STATE OFFICE

2017 AUG 23 A 9 16

PHOENIX, ARIZONA

Ronald S. Posey
4598 Hawaiian Way
Kelseyville, CA 95451

BLM Arizona State Office
One North Central Ave.
Suite 800
Phoenix, AZ 85004-4427

BLM Arizona State Office
One North Central Ave.
Suite 800
Phoenix, AZ 85004-4427

PHOENIX, ARIZONA

2017 AUG 23 A 9 18

RECEIVED
BLM AZ STATE OFFICE

Ronald S. Posey
4598 Hawaii Way
Kelseyville, CA 95451

RECEIVED
BLM AZ STATE OFFICE

2011 AUG 23 A 9 15

PHOENIX, ARIZONA

BLM Arizona State Office
One North Central Ave.
Suite 800
Phoenix, AZ 85004-4427

Ronald S. Posey
4598 Hawaina Way
Kelseyville, CA 95451

United States Department of the Interior
Bureau of Land Management
 DIV OF LANDS, MINRLS & ENERGY
 ONE N CENTRAL AVE
 PHOENIX, AZ 85004 -4427
 Phone: 602-417-9200

Receipt

No: 3954701

Transaction #: 4064457	
Date of Transaction: 08/24/2017	
CUSTOMER:	
RONALD POSEY 4598 HAWAINA WAY KELSEYVILLE, CA 95451-9756 US	

LINE #	QTY	DESCRIPTION	REMARKS	UNIT PRICE	TOTAL
1	1.00	LOCATABLE MINERALS / MINING CLAIMS- NOT NEW-UNADJUD, ONE AUTH NO. ONLY / MINING CLAIM MONEY RECEIVED CASES: AMC433892/\$80.00	POL 2017/8 WAV	- n/a -	80.00
TOTAL:					\$80.00

PAYMENT INFORMATION					
1	AMOUNT:	20.00	POSTMARKED:	08/22/2017	
	TYPE:	CHECK	RECEIVED:	08/23/2017	
	CHECK NO:	3809			
	NAME:	POSEY, RON 4598 HAWAINA WAY KELSEYVILLE CA 95451-9756 US			
2	AMOUNT:	40.00	POSTMARKED:	08/22/2017	
	TYPE:	CHECK	RECEIVED:	08/23/2017	
	CHECK NO:	3810			
	NAME:	POSEY, RON 4598 HAWAINA WAY KELSEYVILLE CA 95451-9756 US			
3	AMOUNT:	10.00	POSTMARKED:	08/22/2017	
	TYPE:	CHECK	RECEIVED:	08/23/2017	
	CHECK NO:	3811			
	NAME:	POSEY, RON 4598 HAWAINA WAY KELSEYVILLE CA 95451-9756 US			

4	AMOUNT:	10.00	POSTMARKED:	08/22/2017
	TYPE:	CHECK	RECEIVED:	08/23/2017
	CHECK NO:	3812		
	NAME:	POSEY, RON 4598 HAWAINA WAY KELSEYVILLE CA 95451-9756 US		

REMARKS

This receipt was generated by the automated BLM Collections and Billing System and is a paper representation of a portion of the official electronic record contained therein.

CALIFORNIA JURAT WITH AFFIANT STATEMENT

GOVERNMENT CODE § 8202

- See Attached Document (Notary to cross out lines 1-6 below)
- See Statement Below (Lines 1-6 to be completed only by document signer[s], not Notary)

1 _____

2 _____

3 _____

4 _____

5 _____

6 _____

Signature of Document Signer No. 1 _____ Signature of Document Signer No. 2 (if any) _____

RECEIVED
 CLM/AT STATE OFFICE
 2017 AUG 23 A 9 10
 PHOENIX, ARIZONA

A notary public or other officer completing this certificate verifies only the identity of the individual who signed the document to which this certificate is attached, and not the truthfulness, accuracy, or validity of that document.

State of California
 County of Lake

Subscribed and sworn to (or affirmed) before me
 on this 18 day of August, 2017
 by _____
Date Month Year

(1) Ronald Posey

Name(s) of Signer(s)

(and (2) _____),



Place Notary Seal and/or Stamp Above

proved to me on the basis of satisfactory evidence to be the person(s) who appeared before me.

Signature Margaret Malley

Signature of Notary Public

OPTIONAL

Completing this information can deter alteration of the document or fraudulent reattachment of this form to an unintended document.

Description of Attached Document BLM Serial No. AMC 434563

Title or Type of Document: Affidavit of Annual Assessment Work

Document Date: August 18, 2017 Number of Pages: 3

Signer(s) Other Than Named Above: none

100-100000

919 A ESQUA TUS

AMERICAN AIRLINES

Commissioner of State
Department of State
Washington, D.C. 20520

100-100000

Run Date: 08/09/17

Run Time: 02:20 PM

**DEPARTMENT OF THE INTERIOR
BUREAU OF LAND MANAGEMENT
MINING CLAIMS**

MC Maintenance Fees Paid Through the BLM Pay Portal

CBS Receipt: 3918972

Printed For Lead File # AMC434563

Agency Tracking ID: 1501723797

Number of BLM Serial Nr: 5

Assessment Year: 2018

Total Amount Paid: \$775.00

Paid On: 08/02/2017

Claim Name	BLM Serial No	Lead File No	Amount Paid
GOLD ORO	AMC433909	AMC433909	\$155.00
GOLD DEPOT	AMC434561	AMC434561	\$155.00
U GOLD	AMC434562	AMC434561	\$155.00
GOLD FIELD	AMC434564	AMC434563	\$155.00
SUPERSTITION GOLD #6	AMC437929	AMC437918	\$155.00

United States Department of the Interior
Bureau of Land Management
 BUSINESS & SUPPORT SVCS DIV
 ONE N CENTRAL AVE SUITE 800
 PHOENIX, AZ 85004 -4427
 Phone: 602-417-9200

Receipt

No: 3918972

Transaction #: 4028454	
Date of Transaction: 08/02/2017	
CUSTOMER:	
HARRY W GARVER P.O. BOX 813 CONGRESS, AZ 85332 US	

LINE #	QTY	DESCRIPTION	REMARKS	UNIT PRICE	TOTAL
1	1.00	LOCATABLE MINERALS / MINING CLAIMS- NOT NEW-UNADJUD, ONE AUTH NO. ONLY / MINING CLAIM MONEY RECEIVED CASES: AMC433909/\$775.00		- n/a -	775.00
TOTAL:					\$775.00

PAYMENT INFORMATION			
NOTE: Items will appear on credit card statement as "BLM O Mining Claim".			
1	AMOUNT:	775.00	POSTMARKED: N/A
	TYPE:	CREDIT CARD	RECEIVED: 08/02/2017
	NAME:	HARRY W GARVER P.O. BOX 813 CONGRESS AZ 85332 US	
	CARD NO:	XXXXXXXXXXXX8461	AUTH CODE: 002134
	NAME ON CARD:	HARRY W GARVER	
	EXPIRES:	03/2019	
	SIGNATURE:		

REMARKS

This receipt was generated by the automated BLM Collections and Billing System and is a paper representation of a portion of the official electronic record contained therein.

Run Date: 08/09/17

Run Time: 02:20 PM

**DEPARTMENT OF THE INTERIOR
BUREAU OF LAND MANAGEMENT
MINING CLAIMS**

MC Maintenance Fees Paid Through the BLM Pay Portal

CBS Receipt: 3917340

Printed For Lead File # AMC434563

Agency Tracking ID: 1501631189

Number of BLM Serial Nr: 1

Assessment Year: 2018

Total Amount Paid: \$155.00

Paid On: 08/01/2017

Claim Name	BLM Serial No	Lead File No	Amount Paid
GOLD TOP	AMC434565	AMC434563	\$155.00

United States Department of the Interior
Bureau of Land Management
 BUSINESS & SUPPORT SVCS DIV
 ONE N CENTRAL AVE SUITE 800
 PHOENIX, AZ 85004 -4427
 Phone: 602-417-9200

Receipt

No: 3917340

Transaction #: 4026806	
Date of Transaction: 08/01/2017	
CUSTOMER:	
RANDALL L DAVIS 1835 E. SYCAMORE RD. CASA GRANDE, AZ 85122 US	

LINE #	QTY	DESCRIPTION	REMARKS	UNIT PRICE	TOTAL
1	1.00	LOCATABLE MINERALS / MINING CLAIMS- NOT NEW-UNADJUD, ONE AUTH NO. ONLY / MINING CLAIM MONEY RECEIVED CASES: AMC434565/\$155.00		- n/a -	155.00
TOTAL:					\$155.00

PAYMENT INFORMATION			
NOTE: Items will appear on credit card statement as "BLM O Mining Claim".			
1	AMOUNT:	155.00	POSTMARKED: N/A
	TYPE:	CREDIT CARD	RECEIVED: 08/01/2017
	NAME:	RANDALL L DAVIS 1835 E. SYCAMORE RD. CASA GRANDE AZ 85122 US	
	CARD NO:	XXXXXXXXXXXX3645	AUTH CODE: 114783
	NAME ON CARD:	RANDALL L DAVIS	
	EXPIRES:	11/2020	
	SIGNATURE:		

REMARKS

This receipt was generated by the automated BLM Collections and Billing System and is a paper representation of a portion of the official electronic record contained therein.

UNITED STATES
DEPARTMENT OF THE INTERIOR
BUREAU OF LAND MANAGEMENT
MAINTENANCE FEE WAIVER CERTIFICATION

608

FORM APPROVED
OMB NO. 1004-0114
Expires: October 31, 2016

434563

SEE INSTRUCTIONS ON PAGE 2

- This small miner waiver is filed for the assessment year beginning on September 1, 2016 and ending on September 1, 2017.
- The undersigned and all related parties owned ten or fewer mining claims, mill, or tunnel sites located and maintained on Federal lands in the United States of America on September 1, 2016.
- The undersigned have performed the assessment work required by law for each mining claim listed prior to filing this waiver and understand that by filing this form, the undersigned must file an affidavit of assessment work with the Bureau of Land Management (BLM) by the December 30th following the filing of this waiver.
- The undersigned understand that if the assessment work obligation has not yet come due under 30 U.S.C. 28 (for those claims in their first assessment year only), a notice of intent to hold reciting this condition must be recorded by the December 30th following the filing of this waiver.
- The undersigned understand that mill and tunnel sites may also be listed on this waiver and be waived from payment of the maintenance fee, and that a notice of intent to hold for these sites is required to be filed with the BLM by the December 30th following the filing of this waiver.
- The undersigned understand and acknowledge that pursuant to 43 U.S.C. 1212 and 18 U.S.C. 1001, the filing or recording of a false, fictitious, or fraudulent document with the BLM may result in a fine of up to \$250,000, a prison term not to exceed five years, or both.
- The mining claims, mill or tunnel sites for which this waiver from payment of the maintenance fees is requested are:

CLAIM OR SITE NAME	BLM RECORDATION SERIAL NUMBER
1. GOLD BEND	AMC434563 ✓
2.	
3.	
4.	
5.	
6.	
7.	
8.	
9.	
10.	

RECEIVED
BLM AZ STATE OFFICE
2016 SEP - 6 P 2:55
PHOENIX, ARIZONA

The owner(s) (claimants) of the above mining claims and sites are:

RONALD POSEY

(Owner's Name - Please Print)

4598 HAWAINA WAY

(Owner's Mailing Address)

Ronald Posey

(Owner's Signature)

KELSEYVILLE

(City)

CA

(State)

95451

(Zip Code)

MARY POSEY

(Owner's Name - Please Print)

4598 HAWAINA WAY

(Owner's Mailing Address)

Mary Posey

(Owner's Signature)

KELSEYVILLE

(City)

CA

(State)

95451

(Zip Code)

(Owner's Name - Please Print)

(Owner's Signature)

(Owner's Mailing Address)

(City)

(State)

(Zip Code)

(Owner's Name - Please Print)

(Owner's Signature)

(Owner's Mailing Address)

(City)

(State)

(Zip Code)

(Continued on page 2)

ENTERED
483
SEP 09 2016
BY: *[Signature]*

[Handwritten initials]

PHOENIX, ARIZONA

SEP 26 - 9 10 22

RECEIVED

SEP 26 1964



Mr. Ronald Posey
4598 Hawaina Way
Kelseyville, CA 95451



RECEIVED
BLM AZ STATE OFFICE

2016 SEP -6 P 2:55

2016
PHOENIX, ARIZONA

BUREAU OF LAND MANAGEMENT
ARIZONA STATE OFFICE
ONE NORTH CENTRAL AVENUE SUITE 800
PHOENIX, AZ 85004 - 4427

5.911 PRLPHRSCSD CA 5411
25 JUL 2016 PM 5 L



8500484427



Run Date: 09/09/16

Run Time: 05:54 AM

**DEPARTMENT OF THE INTERIOR
BUREAU OF LAND MANAGEMENT
MINING CLAIMS**

MC Maintenance Fees Paid Through the BLM Pay Portal

CBS Receipt: 3644144

Printed For Lead File # **AMC434563**

Agency Tracking ID: 1472430805

Number of BLM Serial Nr: 1

Assessment Year: 2017

Total Amount Paid: \$155.00

Paid On: 08/28/2016

Claim Name	BLM Serial No	Lead File No	Amount Paid
IC GOLD	AMC434566	AMC434563	\$155.00

**United States Department of the Interior
Bureau of Land Management
BUSINESS & SUPPORT SVCS DIV
ONE N CENTRAL AVE SUITE 800
PHOENIX, AZ 85004 -4427
Phone: (602) 417-9200**

Receipt

No: 3644144

Transaction #: 3748113	
Date of Transaction: 08/28/2016	
CUSTOMER:	
CASEY KORNOELJE 7221 2 MILE RD ADA,MI 49301 US	

LINE #	QTY	DESCRIPTION	REMARKS	UNIT PRICE	TOTAL
1	1.00	LOCATABLE MINERALS / MINING CLAIMS- NOT NEW-UNADJUD,ONE AUTH NO. ONLY / MINING CLAIM MONEY RECEIVED CASES: AMC434566/\$155.00		- n/a -	155.00
TOTAL:					\$155.00

PAYMENT INFORMATION			
NOTE: Items will appear on credit card statement as "BLM O Mining Claim".			
1	AMOUNT:	155.00	POSTMARKED: N/A
	TYPE:	CREDIT CARD	RECEIVED: 08/28/2016
	NAME:	CASEY KORNOELJE 7221 2 MILE RD ADA MI 49301 US	
	CARD NO:	XXXXXXXXXXXX1592	AUTH CODE: 093520
	NAME ON CARD:	CASEY KORNOELJE	
	EXPIRES:	07/2020	
	SIGNATURE:		

REMARKS

This receipt was generated by the automated BLM Collections and Billing System and is a paper representation of a portion of the official electronic record contained therein.

434563

NOTICE OF INTENTION TO HOLD MINING CLAIMS/SITES

When Recorded Return Document to:

RONALD POSEY
4598 HAWAIIA WAY
KELSEYVILLE CA, 95451

BLM
Date
Stamp
RECEIVED
BLM AZ STATE OFFICE
2016 SEP - 6 P 2:55
PHOENIX, ARIZONA

Check here if this is a change of address.
Telephone: _____
E-mail Address: _____

I (We) intend to hold the claims(s) and/or site(s) listed below for the calendar year 20___, and I (We) have filed or will file a Notice of Intent to Hold in the county where the claim (s) is located.

Reason for filing a Notice of Intent to Hold instead of an assessment work filing (check one):

- Maintenance fee was paid to maintain claim(s) during this assessment year.
- Mill or tunnel sites.
- Claim(s) was located during the current assessment year.
- BLM has deferred assessment work (attach copy of decision granting deferment, or pending petition for deferment including date petition was filed.)

Line No.	AMC NUMBER	CLAIM/SITE NAME	COUNTY RECORDER DATA (If available)	TWP	RNG	SEC
1	434563	GOLD BEND	2016-0015825	9N	5W	24
2						
3						
4						
5						
6						
7						
8						
9						
10						

NOTICE OF INTENTION TO HOLD MINING CLAIMS/SITES
page 2.

BLM
Date
Stamp

PHOENIX, ARIZONA

2016 SEP - 6 P 2: 55

RECEIVED
BLM AZ STATE OFFICE

1. State of Arizona, County of YAVAPAI

2. I (Name) RONALD POSEY

3. Reside at (Address) 4598 HAWAIIA WAY

City KELSEVILLE County LAKE State CA Zip 95451

being duly sworn, depose and say that I am a citizen of the United States, more than eighteen years of age, that all of the facts set forth in this notice, subject to the provisions and penalties of 18 U.S.C. 1001 pertaining to the filing of false, fictitious, or fraudulent statements with the United States, are true and correct according to the best of my knowledge, information and belief.

4. Owner's name and address (If not shown in Items 1-3 above).

5. Dated: 8/28/16 Signature: Ronald Posey

Bureau of Land Management
Arizona State Office
www.blm.gov/az

No. of Claims: 1 x \$10 = 10
Check No: 3544 Init. (MP)
Receipt No.: 3654161
For BLM Use Only



Mr. Ronald Posey
 4598 Hawaina Way
 Kelseyville, CA 95451



SAN FRANCISCO CA 941

29 AUG 2016 PM 6 L



RECEIVED
 BLM AZ STATE OFFICE

2016 SEP -6 P 2:55

2016
 PHOENIX, ARIZONA

BUREAU OF LAND MANAGEMENT
 ARIZONA STATE OFFICE
 ONE NORTH CENTRAL AVENUE SUITE 800
 PHOENIX, AZ 85004-4427

85004\$4427



**United States Department of the Interior
Bureau of Land Management**
DIV OF LANDS, MINRLS & ENERGY
ONE N CENTRAL AVE
PHOENIX, AZ 85004 -4427
Phone: 602-417-9200

Receipt

No: 3654161

Transaction #: 3758221	
Date of Transaction: 09/07/2016	
CUSTOMER:	
RONALD POSEY 4598 HAWAINA WAY KELSEYVILLE, CA 95451-9756 US	

LINE #	QTY	DESCRIPTION	REMARKS	UNIT PRICE	TOTAL
1	1.00	LOCATABLE MINERALS / MINING CLAIMS- NOT NEW-UNADJUD, ONE AUTH NO. ONLY / MINING CLAIM MONEY RECEIVED CASES: AMC434563/\$10.00	NOI 2016/1 WAV	- n/a -	10.00
TOTAL:					\$10.00

PAYMENT INFORMATION					
1	AMOUNT:	10.00	POSTMARKED:	08/29/2016	
	TYPE:	CHECK	RECEIVED:	09/06/2016	
	CHECK NO:	3544			
	NAME:	POSEY, RON 4598 HAWAINA WAY KELSEYVILLE CA 95451-9756 US			

REMARKS

This receipt was generated by the automated BLM Collections and Billing System and is a paper representation of a portion of the official electronic record contained therein.

ENTERED
SEP - 8 2016
BY: *[Signature]*

Run Date: 08/25/16

Run Time: 05:50 AM

**DEPARTMENT OF THE INTERIOR
BUREAU OF LAND MANAGEMENT
MINING CLAIMS**

MC Maintenance Fees Paid Through the BLM Pay Portal

CBS Receipt: 3631464

Printed For Lead File # **AMC434563**

Agency Tracking ID: 1471233675

Assessment Year: 2017

Number of BLM Serial Nr: 1

Paid On: 08/14/2016

Total Amount Paid: \$155.00

Claim Name	BLM Serial No	Lead File No	Amount Paid
GOLD TOP	AMC434565	AMC434563	\$155.00

United States Department of the Interior
Bureau of Land Management
 BUSINESS & SUPPORT SVCS DIV
 ONE N CENTRAL AVE SUITE 800
 PHOENIX, AZ 85004 -4427
 Phone: (602) 417-9200

Receipt

No: 3631464

Transaction #: 3735263	
Date of Transaction: 08/15/2016	
CUSTOMER:	
RANDALL L DAVIS 1232 W CYNTHIA RIDGECREST, CA 93555 US	

LINE #	QTY	DESCRIPTION	REMARKS	UNIT PRICE	TOTAL
1	1.00	LOCATABLE MINERALS / MINING CLAIMS- NOT NEW-UNADJUD, ONE AUTH NO. ONLY / MINING CLAIM MONEY RECEIVED CASES: AMC434565/\$155.00		- n/a -	155.00
TOTAL:					\$155.00

PAYMENT INFORMATION					
NOTE: Items will appear on credit card statement as "BLM O Mining Claim".					
1	AMOUNT:	155.00	POSTMARKED:	N/A	
	TYPE:	CREDIT CARD	RECEIVED:	08/15/2016	
	NAME:	RANDALL L DAVIS 1232 W CYNTHIA RIDGECREST CA 93555 US			
	CARD NO:	XXXXXXXXXXXX6232	AUTH CODE:	110366	
	NAME ON CARD:	RANDALL L DAVIS			
	EXPIRES:	01/2019			
	SIGNATURE:				

REMARKS

This receipt was generated by the automated BLM Collections and Billing System and is a paper representation of a portion of the official electronic record contained therein.

Run Date: 08/25/16

Run Time: 05:50 AM

**DEPARTMENT OF THE INTERIOR
BUREAU OF LAND MANAGEMENT
MINING CLAIMS**

MC Maintenance Fees Paid Through the BLM Pay Portal

CBS Receipt: 3624929

Printed For Lead File # **AMC434563**

Agency Tracking ID: 1470790380

Assessment Year: 2017

Number of BLM Serial Nr: 3

Paid On: 08/09/2016

Total Amount Paid: \$465.00

Claim Name	BLM Serial No	Lead File No	Amount Paid
GOLD DEPOT	AMC434561	AMC434561	\$155.00
U GOLD	AMC434562	AMC434561	\$155.00
GOLD FIELD	AMC434564	AMC434563	\$155.00

United States Department of the Interior
Bureau of Land Management
 BUSINESS & SUPPORT SVCS DIV
 ONE N CENTRAL AVE SUITE 800
 PHOENIX, AZ 85004 -4427
 Phone: (602) 417-9200

Receipt

No: 3624929

Transaction #: 3728678	
Date of Transaction: 08/09/2016	
CUSTOMER:	
HARRY W GARVER PO. BOX 546 SOMERSET, CO 81434 US	

LINE #	QTY	DESCRIPTION	REMARKS	UNIT PRICE	TOTAL
1	1.00	LOCATABLE MINERALS / MINING CLAIMS- NOT NEW-UNADJUD, ONE AUTH NO. ONLY / MINING CLAIM MONEY RECEIVED CASES: AMC434564/\$465.00		- n/a -	465.00
TOTAL:					\$465.00

PAYMENT INFORMATION			
NOTE: Items will appear on credit card statement as "BLM O Mining Claim".			
1	AMOUNT:	465.00	POSTMARKED: N/A
	TYPE:	CREDIT CARD	RECEIVED: 08/09/2016
	NAME:	HARRY W GARVER PO. BOX 546 SOMERSET CO 81434 US	
	CARD NO:	XXXXXXXXXXXX8461	AUTH CODE: 009104
	NAME ON CARD:	HARRY W GARVER	
	EXPIRES:	03/2018	
	SIGNATURE:		

REMARKS

This receipt was generated by the automated BLM Collections and Billing System and is a paper representation of a portion of the official electronic record contained therein.

United States Department of the Interior
Bureau of Land Management
 BUSINESS & SUPPORT SVCS DIV
 ONE N CENTRAL AVE SUITE 800
 PHOENIX, AZ 85004 -4427
 Phone: (602) 417-9200

Receipt

No: 3624929

Transaction #: 3728678	
Date of Transaction: 08/09/2016	
CUSTOMER:	
HARRY W GARVER PO. BOX 546 SOMERSET, CO 81434 US	

LINE #	QTY	DESCRIPTION	REMARKS	UNIT PRICE	TOTAL
1	1.00	LOCATABLE MINERALS / MINING CLAIMS- NOT NEW-UNADJUD, ONE AUTH NO. ONLY / MINING CLAIM MONEY RECEIVED CASES: AMC434564/\$465.00		- n/a -	465.00
TOTAL:					\$465.00

PAYMENT INFORMATION			
NOTE: Items will appear on credit card statement as "BLM O Mining Claim".			
1	AMOUNT:	465.00	POSTMARKED: N/A
	TYPE:	CREDIT CARD	RECEIVED: 08/09/2016
	NAME:	HARRY W GARVER PO. BOX 546 SOMERSET CO 81434 US	
	CARD NO:	XXXXXXXXXXXX8461	AUTH CODE: 009104
	NAME ON CARD:	HARRY W GARVER	
	EXPIRES:	03/2018	
	SIGNATURE:		

REMARKS

This receipt was generated by the automated BLM Collections and Billing System and is a paper representation of a portion of the official electronic record contained therein.

NOTICE!!

These documents have been scanned!

Do not place un-scanned documents beneath this notice!

Do not remove this notice from this file!

GPO Jacket No. 560-102
Print Order 61540
Rise Business Services, LLC
Job=AZ15 5/6/2019



Box Number= AZ15022



Claim Begin-End: AMC434563-AMC434566

5 Miscellaneous



AZ15022-11

AMC434518-AMC435476

**NO
DOCUMENTS
FOUND**

NO DOCUMENTS FOUND
NO DOCUMENTS FOUND

NOTICE!!

These documents have been scanned!

Do not place un-scanned documents beneath this notice!

Do not remove this notice from this file!

GPO Jacket No. 560-102
Print Order 61540
Rise Business Services, LLC
Job=AZ15 5/6/2019



Box Number= AZ15022



Claim Begin-End: AMC434563-AMC434566

6 Location Notices-Amendments and Supporting Documents



AZ15022-11

AMC434518-AMC435476

MINING CLAIM STATUS REPORT

Data Entered: 16 NOV 15

MTP Checked By: JME
GEO Checked By: JME

LEAD SERIAL NUMBER: AMC 434503 thru AMC 434506

NUMBER OF CLAIMS & TYPE:

4 LODE
 PLACER
 ASSOCIATION PLACER
 MILL SITE
 TUNNEL SITE

CHARGES:

Location Fee @ \$37 = \$ 148
Processing Fee @ \$20 = \$ 80
Maintenance Fee @ \$155 = \$ 620
Add'l Maint Fee for Assoc Placer = \$
SUBTOTAL \$ 848
QCD-4 Other Fees \$ 40
Other Fees \$
TOTAL \$ 888

TOTAL ACREAGE: 20 Per Claim
(Placer Only)

NUMBER OF LOCATORS: 1

DOCUMENTS RECEIVED VIA: Over-the-Counter Mail TIMELY FILED: Yes No

LEGAL DESCRIPTION: T 9N R 5W SEC 24
T _____ R _____ SEC _____
T _____ R _____ SEC _____
T _____ R _____ SEC _____
T _____ R _____ SEC _____

BLM FOREST SERVICE SUBJ TO PL 359: Yes No
WILDERNESS AREA

SPLIT ESTATE: N/A SX PX OTHER
SRHA Was proper Notice filed if located on SHRA Land? Yes No

RECONVEYED MINERALS ON BLM LAND REQUIRE OPENING ORDER FROM 1944 TO 1993:
Open to Entry On _____ N/A

COMMENTS/STATUS: VOID PARTIALLY VOID PVT MINERALS WITHDRAWN LANDS
OTHER _____

AMC 434503

Claimant acknowledges that portions of the following claim(s) site(s) may be void or voidable.

Printed Name of Claimant _____ Signature of Claimant _____

*****FINAL ADJUDICATION*****

DATE 3/2/2016 INITIALS Jm



Send to

LOCATION NOTICE FOR PLACER MINING CLAIM

NOTICE IS HEREBY GIVEN that the GOLD BEND

_____ placer mining claim has been located by

→ DONOVAN SCHUYLER whose current mailing

address is P.O. Box 749

Congress, AZ 85332

BLM
Date
Stamp

PHOENIX, ARIZONA

2015 NOV -9 A 9:40

RECEIVED
BLM AZ STATE OFFICE

The general course of this claim is North to South and it is situated in

YAVAPAI County, Arizona.

This claim is 1320 feet in length and 660 feet in width. This claim runs from the

location monument on which this location notice is posted approximately 1320 feet in a southerly direction to the South end line and 660 feet in a easterly direction to the east end line.

This claim is marked by four monuments, one at each corner of the claim.

The location monument on which this notice is posted is situated within Section 24, Township

9 N, Range 5 W, Gila Salt River Base and Meridian, Arizona. This claim encompasses

portions of the following legal subdivision(s) if located by legal subdivision or the following quarter section (s),

section (s), Township (s) and Range (s) West 1/2 of the NE 1/4 of the

SE 1/4 of section 24, township 9N, Range 5W, Gila Salt River Base and Meridian, Arizona.

The locality of this claim with reference to some natural object or permanent monument and additional

information (if any) concerning its locality are as follows: The location post is

1320' east from the center point of section 24

DATED AND POSTED on the ground this 5th day of November, 2015.

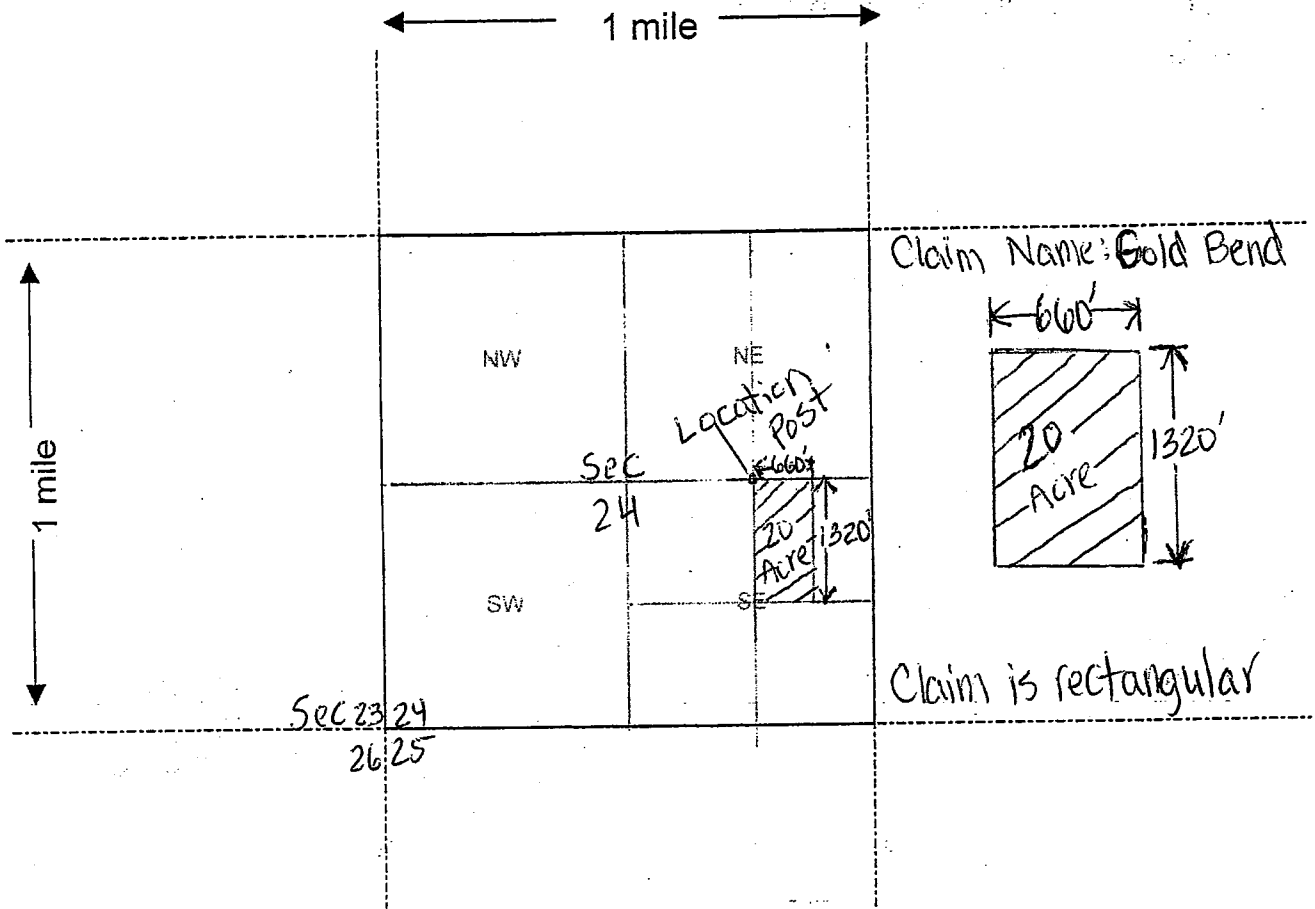
LOCATOR (s) Donovan Schuyler

Form MCF102
Revised July 2005

AMC434563

MINING CLAIM MAP

Lode () Placer (X)



Scale : 1" = 2000 feet



- The above map depicts the GOLD BEND mining claim, which is located in Section (s) 24, Township 9 N, Range 5 W, Gila and Salt River Base and Meridian, Yavapai County, Arizona.
- The type of corner and location monuments used are as follows: 4' Tall white PVC 2" posts with 2" white PVC caps
- The bearings and distances in degrees and feet between claim corners are as depicted on the map.

Form MCF100a
Revised July 2005

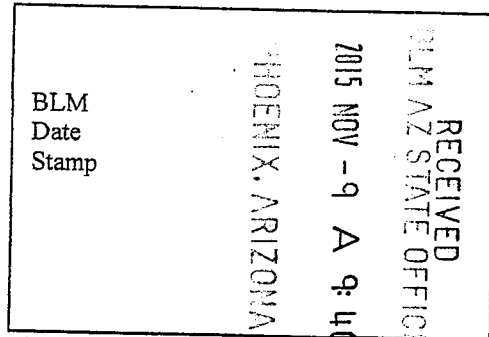
AMC434563



Send to

LOCATION NOTICE FOR PLACER MINING CLAIM

NOTICE IS HEREBY GIVEN that the Gold Field
_____ placer mining claim has been located by
→ DONOVAN SCHUYLER whose current mailing
address is P.O. Box 749
Congress, AZ 85332



The general course of this claim is North to South and it is situated in
Yavapai County, Arizona.

This claim is 1320 feet in length and 660 feet in width. This claim runs from the
location monument on which this location notice is posted approximately 1320 feet in a southerly
direction to the South end line and 660 feet in a westerly direction to the west end line.
This claim is marked by four monuments, one at each corner of the claim.

The location monument on which this notice is posted is situated within Section 24, Township
9 N, Range 5 W, Gila Salt River Base and Meridian, Arizona. This claim encompasses
portions of the following legal subdivision(s) if located by legal subdivision or the following quarter section (s),
section (s), Township (s) and Range (s) East 1/2 of the SE 1/4 of the
NE 1/4 of section 24, township 9N, Rng 5W, Gila Salt River Base and Meridian, Arizona.

The locality of this claim with reference to some natural object or permanent monument and additional
information (if any) concerning its locality are as follows: The location post is
3960' North from the SE corner of section 24
which has a survey marker

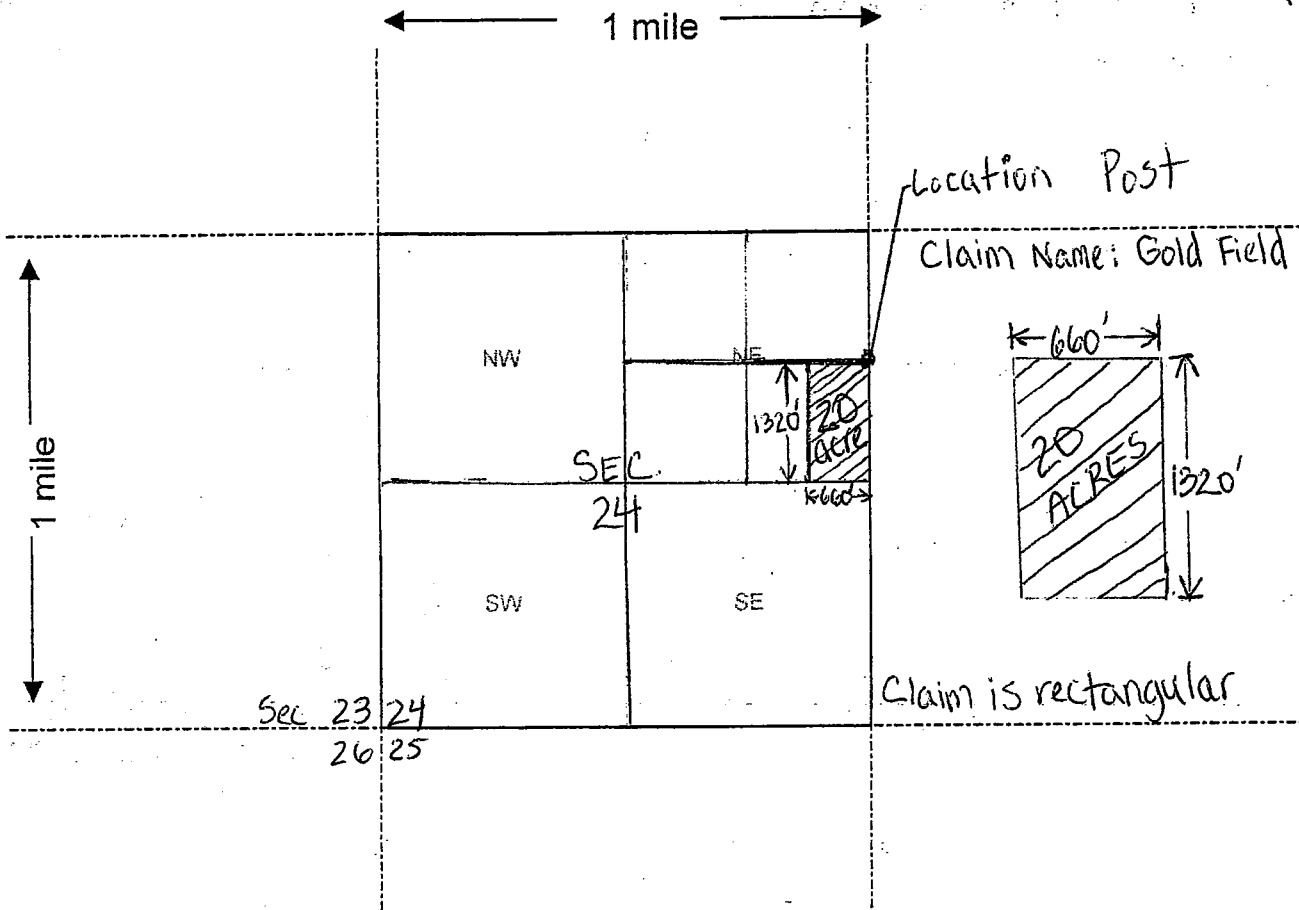
DATED AND POSTED on the ground this 5th day of November, 2015.

LOCATOR (s) Donovan Schuyler

AMC434564

MINING CLAIM MAP

Lode () Placer (X)



AMC434564

Scale : 1" = 2000 feet

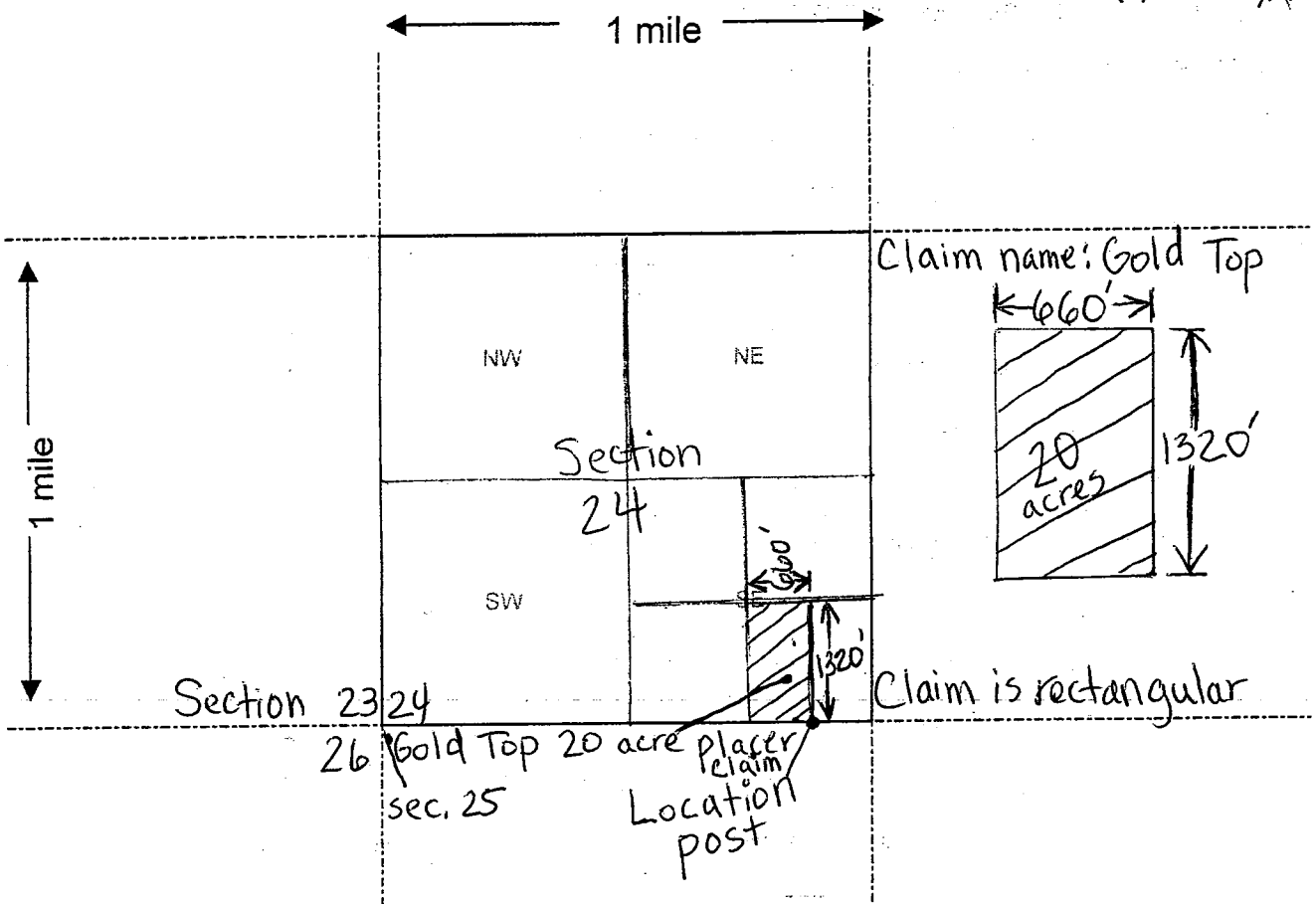


1. The above map depicts the GOLD FIELD mining claim, which is located in Section (s) 24, Township 9 N, Range 5 W, Gila and Salt River Base and Meridian, YAVAPAI County, Arizona.
2. The type of corner and location monuments used are as follows: 4' Tall white PVC 2" posts with 2" white PVC caps
3. The bearings and distances in degrees and feet between claim corners are as depicted on the map.

Form MCF100a
Revised July 2005

MINING CLAIM MAP

Lode () Placer (X)



AMC434565

Scale : 1" = 2000 feet

1. The above map depicts the GOLD TOP mining claim, which is located in Section (s) 24, Township 9 N, Range 5 W, Gila and Salt River Base and Meridian, Yavapai County, Arizona.
2. The type of corner and location monuments used are as follows: 4' tall white pvc posts with 2" wide caps and thickness.
3. The bearings and distances in degrees and feet between claim corners are as depicted on the map.

Form MCF100a
Revised July 2005



Send To:

LOCATION NOTICE FOR PLACER MINING CLAIM

NOTICE IS HEREBY GIVEN that the IC GOLD
placer mining claim has been located by
DONOVAN SCHUYLER whose current mailing
address is P.O. Box 749
Congress, AZ 85332

RECEIVED
BLM AZ STATE OFFICE
2015 NOV -9 A 9:40
PHOENIX, ARIZONA
BLM
Date
Stamp

The general course of this claim is North to South and it is situated in
Yavapai County, Arizona.

This claim is 1320 feet in length and 660 feet in width. This claim runs from the
location monument on which this location notice is posted approximately 1320 feet in a southerly
direction to the south end line and 660 feet in a easterly direction to the east end line.

This claim is marked by four monuments, one at each corner of the claim.

The location monument on which this notice is posted is situated within Section 24, Township
9 N, Range 5 W, Gila Salt River Base and Meridian, Arizona. This claim encompasses
portions of the following legal subdivision(s) if located by legal subdivision or the following quarter section (s),
section (s), Township (s) and Range (s) East 1/2 of the NE 1/4 of the
NE 1/4 of section 24, township 9N, Range 5W, Gila Salt River Base and Meridian, Arizona.

The locality of this claim with reference to some natural object or permanent monument and additional
information (if any) concerning its locality are as follows: The location post is 2640'
from the survey marker that is in the center of section
24 east border line North and 660' west

DATED AND POSTED on the ground this 5th day of November, 2015.

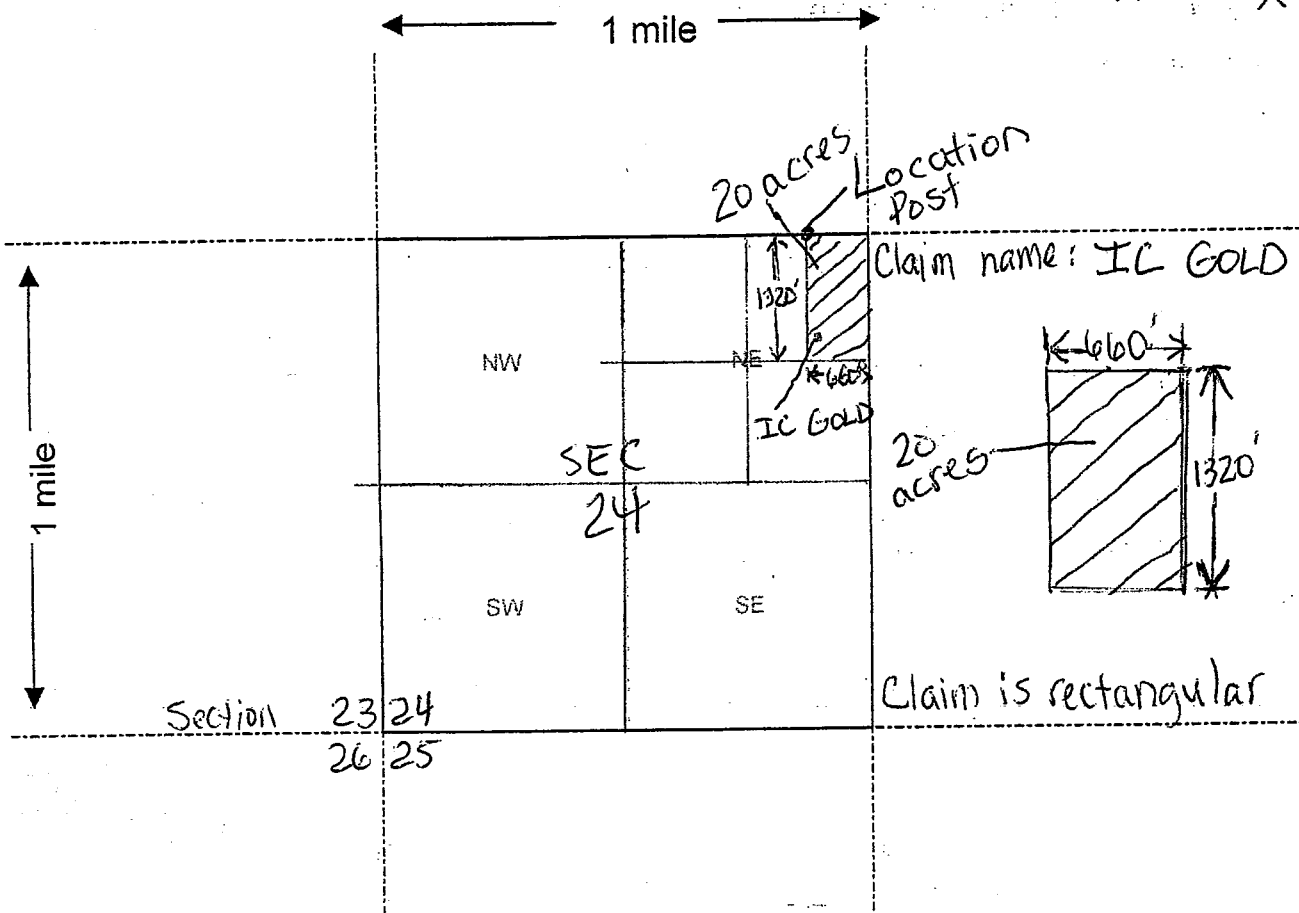
LOCATOR (s) Donovan Schuyler

Form MCF102
Revised July 2005

AMC434566

MINING CLAIM MAP

Lode () Placer (X)



Scale : 1" = 2000 feet



1. The above map depicts the IC GOLD mining claim, which is located in Section (s) 24, Township 9 N, Range 5 W, Gila and Salt River Base and Meridian, Yavapai County, Arizona.
2. The type of corner and location monuments used are as follows: 4' Tall White PVC 2" posts with 2" white PVC caps
3. The bearings and distances in degrees and feet between claim corners are as depicted on the map.

Form MCF100a
Revised July 2005

This form is available from the Arizona Department of Mines & Mineral Resources and may be reproduced.

AMC434566

Input Parameters for Geographic Report with Land

System Id = CR

Admin State = AZ

Geo State =

Casetype Begins With

Case Disp Txt = AUTHORIZED, CANCELLED, EXPIRED, PENDING, REJECTED, RELINQUISHED, VOID, WITHDRAWN

Mer Twp Rng =

Section =

Mtrs = 14 0090N 0050W 024, 14 0090N 0050W 999

Commodity =

Commodity Txt =

Pending Org =

Pend Org Decode =

Total Rows Returned: 3

RUN TIME: 09:36 AM

UNITED STATES DEPARTMENT OF INTERIOR
BUREAU OF LAND MANAGEMENT
GEOGRAPHIC REPORT WITH LAND
Sorted by Serial Number

RUN DATE: 11/09/2015
Page 1 of 1

Serial Number: AZA 036770
Total Case Acres: 2.000

<u>Casetype</u>	<u>Case Disp</u>	14	0090N	0050W	<u>Sect</u>	<u>Sur Typ</u>	<u>Sur Num</u>	<u>Suff</u>	<u>Subdivision</u>	<u>Act Pend</u>
380913	PENDING				024	FF			NE(PART);	

Serial Number: AZAR 0000110
Total Case Acres: 39.400

<u>Casetype</u>	<u>Case Disp</u>	14	0090N	0050W	<u>Sect</u>	<u>Sur Typ</u>	<u>Sur Num</u>	<u>Suff</u>	<u>Subdivision</u>	<u>Act Pend</u>
285003	AUTHORIZED				024	ALIQ			NWNE,E2NW,W2SW,NESW;	

Serial Number: AZAR 0034626
Total Case Acres: 26.550

<u>Casetype</u>	<u>Case Disp</u>	14	0090N	0050W	<u>Sect</u>	<u>Sur Typ</u>	<u>Sur Num</u>	<u>Suff</u>	<u>Subdivision</u>	<u>Act Pend</u>
286202	AUTHORIZED				024	ALIQ			E2W2;	

